

कार्यालय अधिशासी अभियन्ता
प्रान्तीय खण्ड, लोक निर्माण विभाग, बागेश्वर

पत्रांक -
सेवा में,

655 / 2ई0व0भू0,

दिनांक 26/02/2020

प्रभागीय वनाधिकारी,
बागेश्वर।

विषय :-

जनपद बागेश्वर में गढ़खेत मोटर मार्ग के स्थान पर सोलिया बजानी से मैजुलिया मोटर मार्ग का निर्माण (प्रस्ताव संख्या-15295/2015)

सन्दर्भ :-

भारत सरकार के पत्रांक सं० 8बी./यू.सी.पी./06/58/2017/एफ.सी./1782 दिनांक 08.11.2019 एवं अपर प्रमुख वन संरक्षक एवं नोडल अधिकारी, वन संरक्षण, उत्तराखण्ड का पत्रांक 955/FP/UK/ROAD/15295/2015 दिनांक 04.10.2019

महोदय,

कृपया उपरोक्त विषयक सन्दर्भ का अवलोकन करने का कष्ट करें। नोडल कार्यालय द्वारा लगायी गयी आपत्तियों का निराकरण कर ऑन लाइन अपलोड कर दिया गया है सुलभ संदर्भ हेतु निम्नवत प्रेषित है :-

क्र०सं०	लगायी गयी आपत्ति	आपत्ति का उत्तर
1	KML file of CA area is still not corrected, DSS report of CA area still shows overlapping in 3-50 ha. With proposal no. 10737. It is also submitted that shape of gidital map & SOI toposheet does not match with KML file. State Govt. is once again requested to kindly change the CA area and upload correct KML file and maps.	New CA area KML and Map ahs been prepared & uploaded at Part-I. Hard copy is being submitted.
2	On perusal of KML file proposed area, it seems that village is already connected by the existing road. Moreover, plenty of non-forest land is also available. Hence, felling of 153 trees and alignment of the road from the forest is not justified. State Govt. is requested to kindly submit the justification for requirement of road and nearest path distance of village from existing road.	Soliya village is benefitted by existing road Jintoli-Urkhuli M/road. Village, Majuliya & Majavi (Gairkhet) is still not connected by any road. Planty of Non forest is available, but not suitable for the road, as well the landlord is keen to provided their land for the road. Nearest pathe distance of the village is likely 100 to 300 mtrs.
3	State Government is also requested to mention the location of benefitted village and existing road network in the KML file of the proposed road.	Location of benefitted village and existing road network has been shown in the KML file of the proposed road.

Please upload the same from your end.

Executive Engineer
Provincial Division PD,PWD
Bageshwar.

Toposheet Map of Proposed Soliya-Bajani-Majuliya Motor Road From KM 10 of Existing Jintoli-Urkhuli MR in District-Bageshwar.

0 0.5 1 1.5 2 Km


Scale- 1:50,000


SOI Toposheet No. 530/09





Legend

- Muck Disposal
- Proposed Road
- Alternate Road
- Existing Jintoli-Urkhuli MR
- Reserve Forest Area
- Reserve Forest Boundary
- Forest Range Boundary
- Forest Division Boundary



प्रकाश प्रसाद
 प्रमुख अभियन्ता
 राष्ट्रीय बाण्ड लोनि0वि0
 बागेश्वर


प्रकाश प्रसाद
 प्रमुख अभियन्ता
 राष्ट्रीय बाण्ड लोनि0वि0
 बागेश्वर

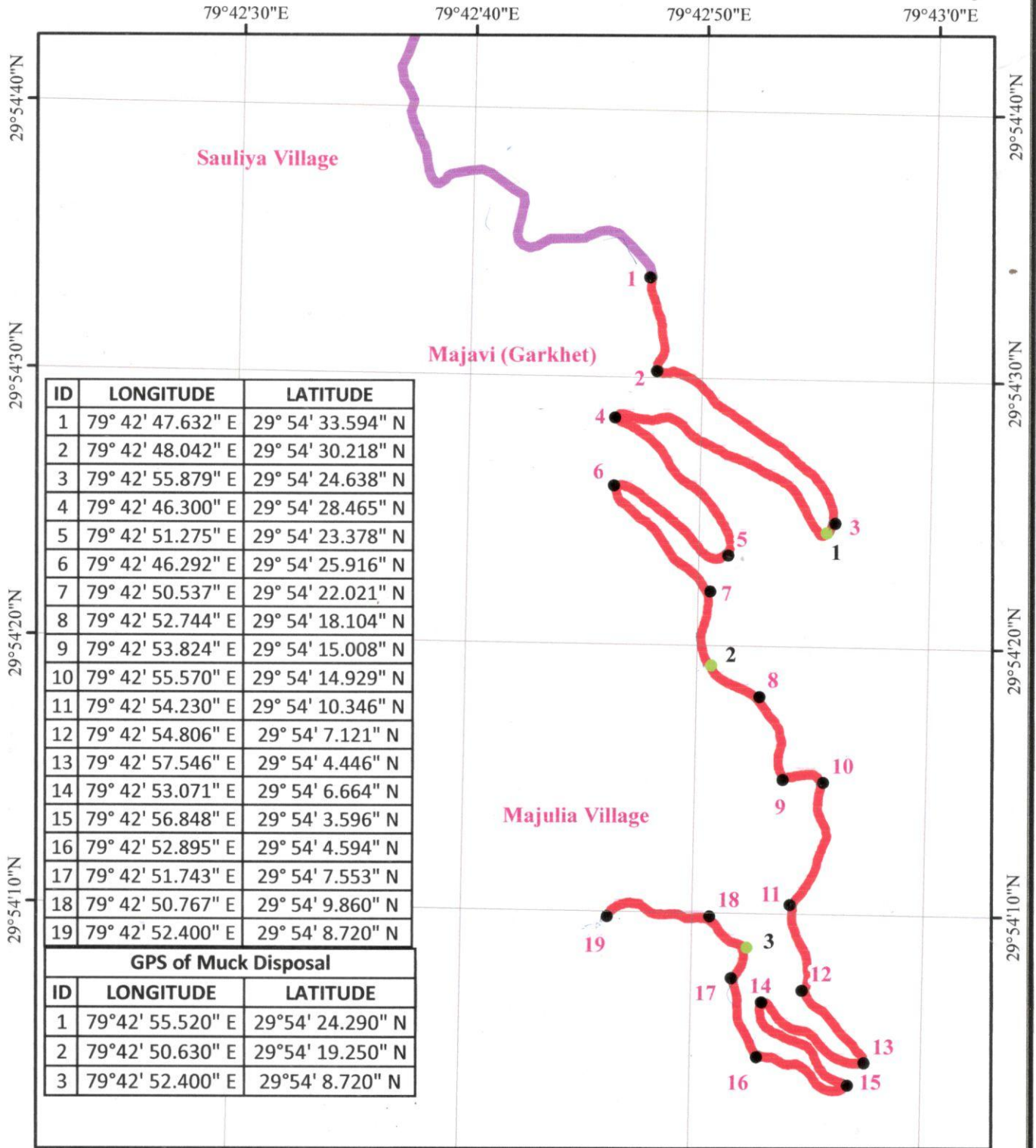

प्रकाश प्रसाद
 प्रमुख अभियन्ता
 राष्ट्रीय बाण्ड लोनि0वि0
 बागेश्वर


प्रकाश प्रसाद
 प्रमुख अभियन्ता
 राष्ट्रीय बाण्ड लोनि0वि0
 बागेश्वर

Geo referenced Map of Proposed Soliya-Bajani-Majuliya Motor Road From KM 10 of Existing Jintoli-Urkhuli MR in District-Bageshwar.



Scale- 1:6,000





ID	LONGITUDE	LATITUDE
1	79° 42' 47.632" E	29° 54' 33.594" N
2	79° 42' 48.042" E	29° 54' 30.218" N
3	79° 42' 55.879" E	29° 54' 24.638" N
4	79° 42' 46.300" E	29° 54' 28.465" N
5	79° 42' 51.275" E	29° 54' 23.378" N
6	79° 42' 46.292" E	29° 54' 25.916" N
7	79° 42' 50.537" E	29° 54' 22.021" N
8	79° 42' 52.744" E	29° 54' 18.104" N
9	79° 42' 53.824" E	29° 54' 15.008" N
10	79° 42' 55.570" E	29° 54' 14.929" N
11	79° 42' 54.230" E	29° 54' 10.346" N
12	79° 42' 54.806" E	29° 54' 7.121" N
13	79° 42' 57.546" E	29° 54' 4.446" N
14	79° 42' 53.071" E	29° 54' 6.664" N
15	79° 42' 56.848" E	29° 54' 3.596" N
16	79° 42' 52.895" E	29° 54' 4.594" N
17	79° 42' 51.743" E	29° 54' 7.553" N
18	79° 42' 50.767" E	29° 54' 9.860" N
19	79° 42' 52.400" E	29° 54' 8.720" N


GPS of Muck Disposal		
ID	LONGITUDE	LATITUDE
1	79°42' 55.520" E	29°54' 24.290" N
2	79°42' 50.630" E	29°54' 19.250" N
3	79°42' 52.400" E	29°54' 8.720" N


Legend

- GPS Points
- Muck Disposal
- Proposed Road
- Existing Jintoli-Urkhuli MR


 प्रदीप अमियन्ता
 प्रान्तीय सार्वजनिक लेखाधिकारी
 बागेश्वर


 प्रदीप अमियन्ता
 प्रान्तीय सार्वजनिक लेखाधिकारी
 बागेश्वर



 प्रमुख विकास अधिकारी
 बागेश्वर बिन प्रसाद
 बागेश्वर


 वन संप्रदायिकारी
 बागेश्वर

Geo referenced Map of Proposed CA Land Area 4.296 ha in Badiyakot Civil Soyam, Bageshwar District For Soliya-Bajani-Majuliya Motor Road in District-Bageshwar.



Scale- 1:2,500



ID	LONGITUDE	LATITUDE
1	79°51' 7.993" E	30°6' 57.307" N
2	79°51' 9.445" E	30°6' 54.181" N
3	79°51' 12.750" E	30°6' 52.745" N
4	79°51' 16.986" E	30°6' 52.478" N
5	79°51' 18.722" E	30°6' 55.746" N
6	79°51' 17.356" E	30°6' 57.818" N
7	79°51' 14.973" E	30°6' 59.203" N
8	79°51' 10.747" E	30°6' 59.013" N

Legend

- GPS Points
- Proposed CA Land

उप-विभागीय अधिकारी

 बागेश्वर जिला

 बागेश्वर

वन सहायक

 बागेश्वर

वन सहायक

 बागेश्वर

प्रभागीय वनाधिकारी

 बागेश्वर वन प्रभाग

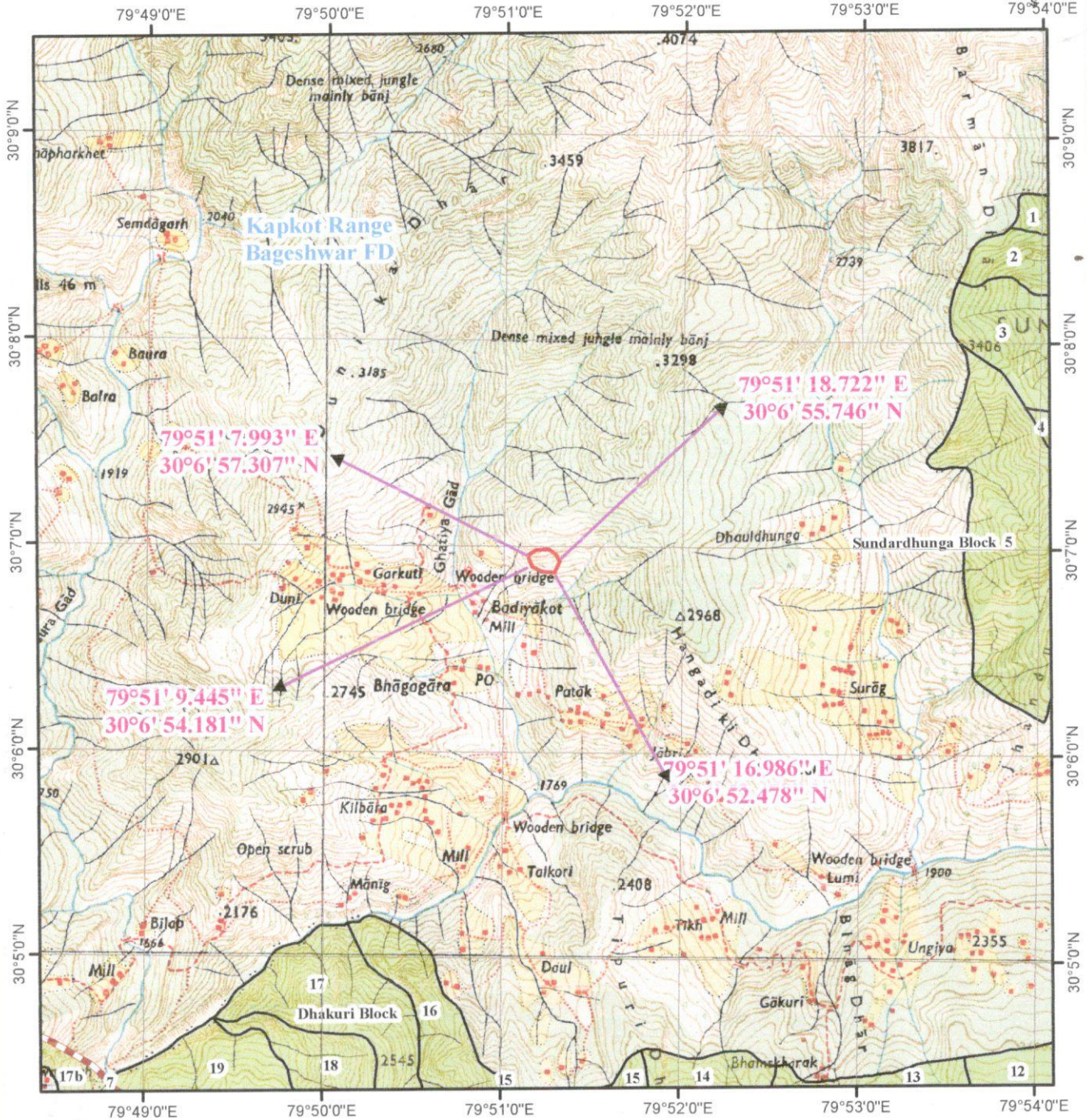
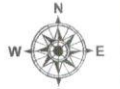
 बागेश्वर

Toposheet Map of Proposed CA Land Area 4.296 ha in Badiyakot Civil Soyam, Bageshwar District For Soliya-Bajani-Majuliya Motor Road in District-Bageshwar.

0 0.5 1 1.5 2 Km

Scale- 1:50,000

SOI Toposheet No. 53N/16



- Proposed CA Land
- Reserve Forest Area
- Reserve Forest Boundary
- Forest Range Boundary
- Forest Division Boundary

(Signature)
बिनायक शर्मा
 जिला प्रमुख, जिला कार्यालय
 बगेश्वर

(Signature)
अशोक शर्मा
 प्रांतीय उच्च सिलेक्शन
 बगेश्वर

(Signature)
वज्र केशव
 जिला सहायक
 बगेश्वर

(Signature)
 जिला सहायक
 बगेश्वर