

JOINT INSPECTION/SURVEY REPORT (UNDER EAST TERRITORIAL, GANGTOK RANGE)		
FOREST CONSERVATION ACT 1980		
SL NO	PARTICULARS	DETAILS
1	Name of Project:	Comprehensive Scheme for Strengthening of Transmission & Distribution System in Sikkim.
		Name of line: 220 KV D/C Samardong - DikchuPool Transmission line.
2	Brief Project Report:	Strengthening of Power Transmission & Distribution system for 220V D/C Transmission line between Samardong to DikchuPool sub-station in South Sikkim.
3	Date of Joint Inspection	12/09/2018-13/09/2018
4	Participant :	Shri J.B. Nepal (H. FG), Department of Forest, Env. & Wildlife Management.
	Name	Shri Bhola Nath Dangal(FG), Department of Forest, Env. & Wildlife Management.
	Designation	Shri Rajen Sharma (Surveyor), Department of Forest, Env. & Wildlife Management.
	Department	Shri Tshering Pintso Bhutia (FE), Electrical, POWERGRID.
		Shri Gopal Chandra Pradhan (FE), Electrical, POWERGRID.
5	Details of land in Hectares:	
	a. Private land	a 23.223 Ha.
	b. Forest land	b 5.2670 Ha.
	c. Total land involved	c 28.49 Ha.
6	Legal status of forest land:	
	a. Gawcharan	a Nil
	b. Khasmal	b 5.2670 Ha.
	c. Reserve forest	c Nil
	d. Road Reserve	d Nil
	e. Any other	e Nil
7	Legal status of private land as per 1951-52 records ( Details of private land to be attested and attested copy of cadastral map)	Private holding
8	Item wise break up of forest land requires as per project:	Reserve forest : Nil
		Khasmal : 5.2670 Ha.
		Road Reserve: Nil
9	Whether any National Park/Wild life Sanctuary involved or not	No
10	Type of vegetation: Top Canopy, Middle Canopy and Ground Canopy Flora.	Middle Canopy
11	Density of crops (in %)	
12	No of felling of Trees/poles and forest produce involved or not if yes indicate details of plot etc.	Nos of Trees: 87 nos, Nos of Poles: 206 Nos, and Bamboos: 213 Nos.
13	Topography of the project area, Soil type of forest area	Hilly, Loamy
14	Brief observation of the inspection team:	Out of Different alternative routes, the selected route is with minimum forest area and with minimum length having minimum ecological and environmental impact. The tree falling within the selected route alignment shall be felled.
15	Sketch map of the proposed area showing the details and alignment.	Enclosed.
16	Enumeration list of the tress/poles/shurbs and medical herbs/fire wood	Enclosed.
17	Any other aspect related to project in forest area	Only the required tree shall be felled. There shall be no any damage to the flora and fauna.

Representative of  
User Agency/Head Of Project Authority

Forest Department

*Gopal Chandra Pradhan*  
F.E. (P.C.U.)

*Sup. J. Baniya*  
Gangtok Range Officer  
Territorial Range  
FEWMD

*R.P Sharma*  
Surveyor  
Survey & Demarcation  
FEWMD

*T. P. Bhutia*  
टी.पी.भुटिया / T. P. Bhutia  
फील्ड इंजीनियर / Field Engineer  
पावरग्रिड / Powergrid

*THU (7) T...*  
*2018*



o/c

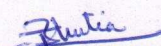
JOINT INSPECTION/SURVEY REPORT (UNDER EAST TERRITORIAL, SINGTAM RANGE)		
FOREST CONSERVATION ACT 1980		
SL NO	PARTICULARS	DETAILS
1	Name of Project:	Comprehensive Scheme for Strengthening of Transmission & Distribution System in Sikkim. Name of line: 220 KV D/C Samardong - DikchuPool Transmission line.
2	Brief Project Report:	Strengthening of Power Transmission & Distribution system for 220V D/C Transmission line between Samardong to DikchuPool sub-station in South & East Sikkim.
3	Date of Joint Inspection	12/09/2018-13/09/2018
4	Participant :	Shri T.P. Newpany (B.O.), Department of Forest, Env. & Wildlife Management.
	Name	Shri Rajen Sharma (Surveyor), Department of Forest, Env. & Wildlife Management.
	Designation	Shri Mohan Kr. Gurung (B.O.), Department of Forest, Env. & Wildlife Management.
	Department	Shri Nima Tshering Lepcha (H.F.G.), Department of Forest, Env. & Wildlife Management.
		Shri Tshering Pintso Bhutia (FE), Electrical, POWERGRID.
		Shri Gopal Chandra Pradhan (FE), Electrical, POWERGRID.
5	Details of land in Hectares:	
	a. Private land	a 35.338 Ha.
	b. Forest land	b 6.591 Ha.
	c. Total land involved	c 41.929 Ha.
6	Legal status of forest land:	
	a. Gawcharan	a Nil
	b. Khasmal	b 6.591 Ha.
	c. Reserve forest	c Nil
	d. Road Reserve	d Nil
	e. Any other	e Nil
7	Legal status of private land as per 1951-52 records ( Details of private land to be attested and attested copy of cadastral map)	Private holding
8	Item wise break up of forest land requires as per project:	Reserve forest : Nil Khasmal : 6.591 Ha. Road Reserve: Nil
9	Whether any National Park/Wild life Sanctuary involved or not	No
10	Type of vegetation: Top Canopy, Middle Canopy and Ground Canopy Flora.	Middle Canopy
11	Density of crops (in %)	< 4 %
12	No of felling of Trees/poles and forest produce involved or not if yes indicate details of plot etc.	Encolosed
13	Topography of the project area, Soil type of forest area	Hilly, Loamy
14	Brief observation of the inspection team:	Out of Different alternative routes, the selected route is with minimum forest area and with minimum length having minimum ecological and environmental impact. The tree falling within the selected route alignment shall be felled.
15	Sketch map of the proposed area showing the details and allignment.	Enclosed.
16	Enumeration list of the tress/poles/shurbs and medical herbs/fire wood	Enclosed.
17	Any other aspect related to project in forest area	Only the required tree shall be felled. There shall be no any damage to the flora and fauna.


Representative of


User Agency/Head Of Project Authority

Forest Department

  
Manzil Kharel  
Range Officer  
Singtam (T) Range

  
टी.पी.भुटिया / T. P. Bhutia  
फील्ड इंजीनियर / Field Engineer  
पावरग्रिड / Powergrid

  
Mohan Kr. Gurung  
BLOCK OFFICER  
Sang Block (T)  
Deptt. of Forest Env. & W/L mangt.  
Govt. of Sikkim

  
R. P. Sharma  
Surveyor  
Survey & Demarcation  
FEWMD

  
Jit Wang  
RANGE OFF  
Forest Env. & Wildlife Mngt. Dept.  
Govt. of Sikkim