


No.04/24/2018/DFO/CFD  
**Government of Manipur**  
**Office of the Divisional Forest Officer**  
**Central Forest Division: Imphal East**

**TO WHOM IT MAY CONCERN**


*This is to certify that the shortest areal distance between the boundary of the Keibul Lamjao National Park and the nearest point at the boundary of the proposed diversion of Langol Reserved Forest area for widening of Imphal-Kohima segment of NH-02 is approximately about 40.3 km.*

*Dated, the 4<sup>th</sup> November 2020.*

  
(R.K. Amarjit Singh)  
Divisional Forest Officer  
Central Forest Division  
Divisional Forest Officer  
Central Forest Division  
Government of Manipur



The "ARBORATUM" which would be affected



Portion of Hill Range which might have to be removed completely




Site where slope is 75 %

*[Signature]*  
 4/11/2020  
 Divisional Forest Officer  
 Central Forest Division  
 Government of Manipur





The "State Orchidarium" which have to be diverted



Road showing curves



The proposed alternative straight route from Sekmai to Koirengei

4/4/2020  
 Divisional Forest Officer  
 Central Forest Division  
 Government of Manipur