

52 Road Construction Coy (GREF), BRO

Full Title of Project : DIVERSION OF 0.39 HA LAND FOR CONSTRUCTION OF
BALINI BRIDGE ON JAMMU-SRINAGAR ROAD AT KM 15.661
OLD ALIGNMENT

Proposal No. FP/JK/ROAD/140656/2021
Date of Proposal submitted : 13 Apr 2021

Undertaking for payment of net present value

I/we Officer Commanding, 52 RCC (GREF) have applied for diversion of 0.39 Ha. land of forest area / Vill Nagrota of J&K Social Forestry Department for the purpose of construction of Balini Bridge on Jammu-Srinagar road. I/We hereby undertake to pay the Net Present value (NPV) of the above forest land/VWL.

Place : C/o 56 APO

Dated : 29.12.21

Countersigned


Divisional Forest Officer
Social Forestry Division
Forest Division,
C/o 56 APO, Jammu.
Office Seal


29/12/21
~~Officer of User Agency~~
OFFICER COMMANDING
Officer Seat
52 RCC (GREF)

52 Road Construction Coy (GREF), BRO

Full Title of Project : DIVERSION OF 0.39 HA LAND FOR CONSTRUCTION OF
BALINI BRIDGE ON JAMMU-SRINAGAR ROAD AT KM 15.661
OLD ALIGNMENT

Proposal No. FP/JK/ROAD/140656/2021
Date of Proposal submitted : 13 Apr 2021


Undertaking for payment of Additional Net Present value

I/we Officer Commanding, 52 RCC (GREF) have applied for diversion of 0.39 Ha. land of forest area / Vill Nagrota of J&K Social Forestry Department for the purpose of construction of Balini Bridge on Jammu-Srinagar road. I/We hereby undertake to pay the additional amount of NPV, if so determined as per decision of the Hon'ble Supreme Court.

Place : C/o 56 APO

Dated : 29.12.21

Countersigned


25/12/21
(Signature of User Agency)
OFFICER COMMANDING
52 RCC (GREF)


Divisional Forest Officer
Social Forestry Division,
Office Bani, Jammu.

52 Road Construction Coy (GREF), BRO

Full Title of Project : DIVERSION OF 0.39 HA LAND FOR CONSTRUCTION OF
BALINI BRIDGE ON JAMMU-SRINAGAR ROAD AT KM 15.661
OLD ALIGNMENT

Proposal No. FP/JK/ROAD/140856/2021
Date of Proposal submitted: 13 Apr 2021


Undertaking for payment of cost of compensatory afforestation


I/we Officer Commanding, 52 RCC (GREF) hereby undertake to pay the entire amount for compensatory afforestation or any other cost in lieu of the forest area diversion of 0.39 Ha. land of forest area for construction of Balini Bridge on Jammu-Srinagar road village Nagrota UT of Jammu and Kashmir as per the prevailing wages rates at the time of plantations.

Place : C/o 56 APO

Dated : 29.12.21

Countersigned


Divisional Forest Officer
Social Forestry Division,
Office No. 56, Jammu.


EE (CIV) 29/12/21
(Signature of User Agency)
OFFICER COMMANDING
52 RCC (GREF)
Officer Seal

52 Road Construction Coy (GREF), BRO

Full Title of Project : DIVERSION OF 0.39 HA LAND FOR CONSTRUCTION OF
BALINI BRIDGE ON JAMMU-SRINAGAR ROAD AT KM 15.661
OLD ALIGNMENT

Proposal No. FP/JK/ROAD/140656/2021
Date of Proposal submitted : 13 Apr 2021


Undertaking for payment of Extraction Charges, etc

It is to certify that I/we Officer Commanding, 52 RCC (GREF) have applied for diversion of 0.39 Ha. land of forest area / Vill Nagrota of J&K Social Forestry Department for the purpose of construction of Balini Bridge on Jammu-Srinagar road. I/We hereby undertake to pay the amount of Extraction of Trees to be felled from the VLW for the purpose (including cost of felling, conversion, transportation etc or any other cost ancillary to the cost of extraction thereof).

Place : C/o 56 APO

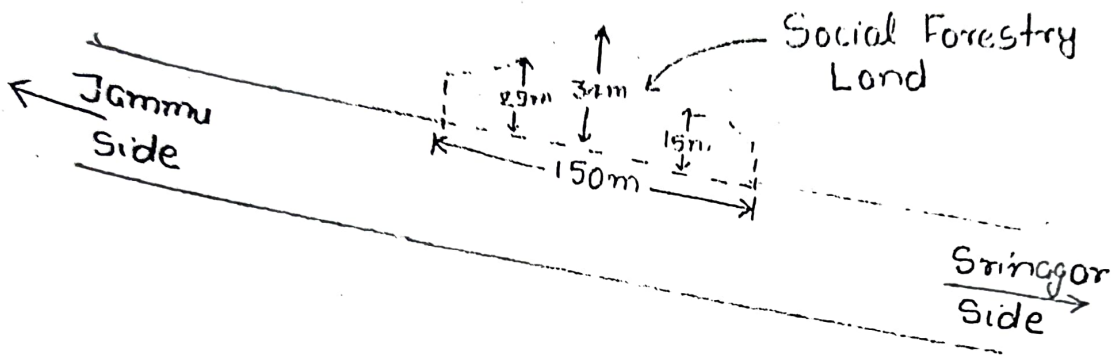
Dated : 29.12.21

Countersigned


29/12/21
Signature of User Agency)
OFFICER COMMANDING
Officer Seal
52 RCC (GREF)


Divisional Forest Officer
Social Forestry Division
Forest Division,
Office Seal, Jammu.

LAYOUT PLAN FOR DIVERSION OF 0.39 HA
OF FOREST LAND FOR CONSTRUCTION OF BALINI BRIDGE
ON JAMMU-SKRINAGAR ROAD AT KM 15.661 OLD ALIGNMENT
Under 52 RCC/35TF/BEACON, B30



Total length of bridge + its approach passing through
 Forest land = 150 m

Avg road width of forest land = $\frac{29+34+15}{3} \text{ m} = 26 \text{ m}$

Area of forest land = $150 \text{ m} \times 26 \text{ m}$
 $= 3900 \text{ m}^2$
 $= 0.39 \text{ Hectares}$

Handwritten signature
 Divisional Forest Officer,
 Social Forestry Division
 Palab Tillo, Jammu.

Handwritten signature
 EE (CIV)
 OFFICER COMMANDING
 52 RCC (GREF)

**OFFICE OF THE DIVISIONAL FOREST OFFICER,
SOCIAL FORESTRY DIVISION, JAMMU.****Revised NPV Calculation Sheet**

Full title of the project: Diversion of 0.39 Hac. of Forest Land for Construction of Balini Bridge in District Jammu.

File No.: Proposal No. FP/JK/ROAD/140656/2021

Date of Proposal: 13-04-2021

Net present value (NPV) of 0.39 hac. area of National Highway Strip Plantation of Social Forestry Division Jammu established on Stand Land in Nagrota District Jammu during the year 1985-86 and proposed for diversion under Forest Conservation Act 1980, by the User Agency 52 RCC GREF.

Total area of the Forest Land proposed for diversion	0.39 Hac.
Eco Class	V
Forest Type	Sub Tropical Broad Leaved Forest
Density	0.1 (OF)
NPV rate/hac. (in Rs).	1005210
NPV Amount (in Rs).	392031.90

Round Off: 3.92 Lacs.

[Signature]
21/01/22
Divisional Forest Officer,
Social Forestry Division,
Jammu.


OF THE RANGE OFFICER SOCIAL FORESTRY
 RANGE JAMMU

Enumeration of Trees involved in clearance of land for execution of projects

Species	Girth (in cms)	Dia class	Remarks
Eucalyptus	207	60-70	Green
"	148	40-50	"
"	118	30-40	"
"	189	60-70	"
"	140	40-50	"
"	64	20-30	"
"	152	40-50	"
"	147	40-50	"
"	187	50-60	"
"	115	30-40	"
"	143	40-50	"
"	93	20-30	"
"	145	40-50	"
"	103	30-40	"
"	138	40-50	"
"	128	40-50	"
"	112	30-40	"
"	97	30-40	"

Divisional Forest Officer
 Social Forestry Division
 Jammu
 Jammu
 Jammu

ies	Girth (in cms)	Dia class	Remarks
lyptus	157	40-50	Green
"	138	40-50	"
"	145	40-50	"
"	91	20-30	"
"	129	40-50	"
"	59	10-20	"
25	140	40-50	"
26	162	50-60	"
27	155	40-50	"
28	110	30-40	"
29	95	30-40	Dry
30	85	20-30	Green
31	82	20-30	"
32	148	40-50	"
33	151	40-50	"
34	85	20-30	"
35	118	30-40	"
36	62	10-20	"
37	94	20-30	dry
38	129	40-50	dry 130 4. Hagarb Mashed


 Divisional Forest Officer
 Social Forestry Section
 Walab Tillo, Jamaica

Species	Girth (in cms)	Dia class	Remarks
Bottle Brush	66	20-30	"
"	60	10-20	"
"	111	30-40	Dry
61 "	61	10-20	Green
62 "	56	10-20	"
63 "	72	20-30	Dry
64 Khair	54	10-20	Green
65 D. Sisoo (Talli)	130	40-50	"
66 Toot (Mulberry)	60	10-20	"

ABSTRACT

S.No	Name of species	No. of Trees
1	Eucalyptus	50
2	Bottle Brush	9
3	Leh sunig	4
4	Khair	1
5	D. Sisoo (Talli)	1
6	Toot (Mulberry)	1
G. Total -		66 No/8

~~10/10~~ 20/10/2019

Sanjay kumar
SPW
Jammu Range

[Signature]
Divisional Forest Officer
Social Forestry Division
Walab Tillo, Jammu

[Signature]
Range Officer
Social Forestry Range
Jammu

Full title of Project: Balini Bridge Nagrota.

File no: FP/JK/ROAD/140656/2021

Date of Proposal: 13-04-2021

<u>Check list for DFO Level</u>		<u>Action taken</u> <u>(Uploaded/Submitted)</u>
Documents/Information to be submitted/uploaded		
1	Fill the Form A-A (Part-II)	Yes
2	Joint Inspection by the representative of DFO and Project Authority and authentication of: (i) Inspection report (ii) Enumeration list of trees/poles on the forest site (iii) Calculation of area (length and width) of forest land involved (iv) Layout plan with dimensions	Yes
3	Certificate that all alternatives have been explored and the proposed forest land is the minimum land required for the project.	Yes
4	C.A. Proposal approved by the competent authority (Site specific CA estimate duly approved by the competent authority)	Yes
5	NOC from SPCB	No
6	Geo-reference map of CA site.	Yes
7	Suitability certificate from the DFO regarding area proposed for CA (degraded forest land/non-forest land) suitable from management point of view, as per the format.	Yes
8	Calculation sheet of NPV	Yes
9	Calculation sheet of Extraction Charges	Yes
10	Undertaking by User Agency to pay C.A, the Net Present Value(NPV), Extraction charges and Additional Net Present Value (addl. NPV) if any, of the forest land involved duly countersigned by DFO.	Yes
11	Document of Land possession/ownership of UA from State govt. to be furnished	No
12	All proposals involving forest land more than 5 Ha (except for defence and building construction related cases) shall include a cost-benefit analysis.	No
13	Site inspection report of DFO as per the format.	Yes
14	Muck disposal plan	Yes
15	Specific recommendation of DFO	Yes
16	Recommendation of Concerned Conservator of Forests	No
17	Violation report, if any	No


Divisional Forest Officer
Social Forestry Division
Walab Tillo, Jammu



Telephone No 9191 2344367
Email: forest@jammu.gov.in

Government of Jammu & Kashmir (UT)
OFFICE OF THE CONSERVATOR OF FORESTS
JAMMU EAST CIRCLE, JAMMU

Subject: Revised Work programme of Compensatory Afforestation w.r.t Construction of Permanent Balini Bridge at KM 15.661 on Jammu Srinagar Road in Jammu Forest Division.

Reference: DFO Jammu letter No: DFO-J/FCA/285-89 dated: 09.11.2021.

ORDER

The work under Compensatory Afforestation issued vide this office No. 895-96 FCA/CFE/J dated 30.10.2021 in above titled case is hereby cancelled and the revised work proposal for Compensatory Afforestation to be done in lieu of diversion of 0.39 hectare of Forest land in Comptt. No. 1/N in Jammu Forest Division for "FCA proposal No: FP/JK/ROAD/140656/2021" to the tune of **Rs. 1.162/- lacs** prepared and submitted by the Divisional Forest Officer, Jammu Forest Division is hereby approved/sanctioned as per the details given below:-

Proposal No.	Nomenclature of FCA Work	User Agency	Location of Proposed Work	Area involved for Diversion	Area under C.A Plan	Financial Implications of the proposal (in Lakhs)	Canopy Density
FP/JK ROAD 140656/2021	Const. of Permanent Balini Bridge at KM 15.661 on Jammu Srinagar Road	52 RCC GRI	1/N	0.39 Ha	0.39 Ha	1.162 -	0.1

The approval/Sanction is subject to the following conditions:-

1. All the terms and conditions as per the provisions of Forest Conservation Act 1980 w.r.t Compensatory Afforestation are complied with
2. That the existing Forest Tariff Rate Schedule shall be applicable.
3. That the Divisional Forest Officer Jammu Forest Division, Jammu shall be the implementing agency for executing the C.A Plan.


(B. Mohandaas, IFS)
Conservator of Forests,
East Circle, Jammu.

Dated: 17/11/2021

No: 926-13/FCA/CFE/J

Copy submitted to the:-

1. Pr. Chief Conservator of Forests (J.F.O.) J&K, Jammu for favour of information
2. APCG/Nodal Officer, FCA, D/o the Pr. CCF J&K for favour of information
3. Chief Conservator of Forests, Jammu for favour of information
4. DFO Jammu Forest Division for information and necessary action.


Divisional Forest Officer
Social Forestry Division
Falab Tillo, Jammu

Trin: 0191-2502942 (0)

email: dfosfjmu444@gmail.com

**OFFICE OF THE DIVISIONAL FOREST OFFICER,
SOCIAL FORESTRY DIVISION, JAMMU.**



Extraction Charges Calculation Sheet

Full title of Project: Balini Bridge Nagrota.

File no: FP/JK/ROAD/140656/2021

Date of Proposal: 13-04-2021

Extraction charges 0.39 Hac. area of National highway Strip Plantation of Social Forestry Division Jammu established on State Land in Nagrota District Jammu during the year 1985-86 & propose for the diversion under FCA 1980 by the User Agency 52 RCC GREF.

Total Area propose for diversion	0.39 Hac.
Eco class	V
Forest type	Sub Tropical Broad Leaved Forest
Density	0.1 (OF)
Extraction Amount(in Rs).	82420

Rounded off: 82,500


**Divisional Forest Officer
Social Forestry Division
Talab Tillo, Jammu**