



JOINT INSPECTION REPORT

Sl. No.	Particulars	Details		
1.	Name of project	Construction of Link road Tanak Bridge to Tokdang River Rafting House at Lower Tokday, Lingmoo under Yangang Sub0divsion in South Sikkim.		
2.	Brief of the Project	This link road is going to be a boon to the people of Tokdang, Lower Tokday, Lower Mangzing and Jogi Dara. These are remote areas which lack in basic facility like a road connection. To improve the economic condition of the people and provide all round development to this remote area the State Government has sanctioned this 0.6 Km link road.		
3.	Date of Inspection	27 nd Dec 2017		
4.	Participants:- a) Name: - b) Designation:- c) Department:-	Mr. Navin Gurumg Junior Engineer SPWD (R & B)	Mr. Sanjeeve Rai Range Officer Forest Deptt.	Mr. Chetan Sharma Revenue Supervisor Land Revenue Deptt.
5.	Details of land in hectares	a. Reserve Forest:- 0.0000 ha b. Gaucharan : 0.0000 ha c. Khasmal: 0.984ha d. Private holding: <u>0.132 ha</u> e. Total: 1.116 ha		
6.	Legal status of Forest land	a. Gaucharan : Nil b. Khasmal : 0.984 ha c. Reserve Forest: Nil d. Road Reserve: Nil e. Any other: Nil		
7.	Legal status of private land as per the 195-51 records (details of private land to be attested and attested copy of the cadastral map)	Enclosed as per annexure "A"		
8.	Item wise break up of forest land required as per project Km. 1st Ch.1 st to 17th Plot No.: Total Gaucharan land thin Ha	$500 = \frac{0.984 \text{ ha}}{0.984 \text{ ha}}$		
9.	Whether any national park/wildlife sanctuary involved or not.	Nil		


10.	Type of vegetation:	a. Top canopy : - b. Middle canopy: - c. Ground flora:- Ground Flora
11.	Category of density	a. Very dense: - b. Dense: Dense c. Open : -
12.	No. of trees/poles and forest produce involve or not, if yes indicate the details of the plot.	a) Herbs and shrub = 3220. b) Poles = 37 nos. c) Trees = 12.
13.	Topography of the project area, soil type of forest area.	Red soil
14.	Brief observation of the inspection team.	The proposed site is the best selected out of all the alternative explored on ecological and environmental grounds. The area mentioned above is the barest minimum required for the project and involves lowest number of trees to be felled.
15.	Sketch map of the proposed project area showing the details and alignment	Enclosed as per annexure "B"
16.	Enumeration list of the trees	Enclosed as per annexure "C"
17.	Any other noteworthy observations.	None
18.	Certificate of DFO (T) concerned if tree felling is not involve.	Tree felling is involved (pole size)


Junior Engineer
Roads & bridges Department
Yanggang Sub-Division


JUNIOR ENGINEER
Roads & Bridges Deptt.
Yanggang Sub-Division


Range Officer
Forest Department
Ravangla Range (T)

Range Officer
Lingmoo Range (T)
Forest Department
Govt. of Sikkim


Land Revenue Department
Revenue Supervisor

Onetan Sharma
V.L.O.
Circle
LR & DMD


Divisional Forest Officer (T)
South Division, Namchi
Divisional Forest Officer (T)
South Division, Namchi