



The Singareni Collieries Company Limited

(A Government Company)

Kothagudem Area

Application for prior approval u/s.2 of the Forest (C) Act 1980 for diversion of 649.3014 Ha. of Forest Land (from Underground rights to Surface rights) in Compartment Nos.2(part), 3(part), 4(part), 5(part)&11(part) of Ramavaram RF, Ramavaram Range, Kothagudem Forest Division for Venkatesh Khani Coal Mine, Bhadradi Kothagudem District.

Model and Make of the DGPS Instruments

It is certified that, the DGPS Survey was carried out by SCCL. The make and model of the DGPS instruments are... LEICA VIVA DGPS Model Viva GS10.

General Manager,
Kothagudem Area.



The Singareni Collieries Company Limited
(A Government Company)
Kothagudem Area

Application for prior approval u/s.2 of the Forest (C) Act 1980 for diversion of 649.3014 Ha. of Forest Land (from Underground rights to Surface rights) in Compartment Nos.2(part), 3(part), 4(part), 5(part)&11(part) of Ramavaram RF, Ramavaram Range, Kothagudem Forest Division for Venkatesh Khani Coal Mine, Bhadradi Kothagudem District.

UNDERTAKING FOR PAYMENT OF Addl. Cost of NPV

The Singareni Collieries Company Limited (SCCL) hereby undertakes to pay Additional Cost of NPV amount if any due to escalation of NPV, as and when demanded by the Forest Dept. for proposed diversion of 649.3014 Ha. of Forest Land (from underground rights to surface rights) for Venkatesh Khani Coal Mine. Ramavaram R.F Ramavaram Range, Kothagudem Forest Division, in Chunchupalli Mandal, Bhadradi Kothagudem District.

**General Manager,
Kothagudem Area.**




The Singareni Collieries Company Limited
(A Government Company)
Kothagudem Area

Application for prior approval u/s.2 of the Forest (C) Act 1980 for diversion of 649.3014 Ha. of Forest Land (from Underground rights to Surface rights) in Compartment Nos.2(part), 3(part), 4(part), 5(part)&11(part) of Ramavaram RF, Ramavaram Range, Kothagudem Forest Division for Venkatesh Khani Coal Mine, Bhadradi Kothagudem District.

UNDERTAKING FOR PAYMENT OF EXTRACTION CHARGES

The Singareni Collieries Company Limited (SCCL) hereby undertakes to bear the cost of extraction of Tree growth from the Forest Land of 649.3014Ha. proposed for diversion (from underground rights to surface rights) for Venkatesh Khani Coal Mine. Ramavaram R.F Ramavaram Range, Kothagudem Forest Division in Chunchupalli Mandal, Bhadradi Kothagudem District.


General Manager,
Kothagudem Area.




The Singareni Collieries Company Limited
(A Government Company)
Kothagudem Area

Application for prior approval u/s.2 of the Forest (C) Act 1980 for diversion of 649.3014 Ha. of Forest Land (from Underground rights to Surface rights) in Compartment Nos.2(part), 3(part), 4(part), 5(part)&11(part) of Ramavaram RF, Ramavaram Range, Kothagudem Forest Division for Venkatesh Khani Coal Mine, Bhadradi Kothagudem District.

UNDERTAKING

1. The District Collector, Bhadradi Kothagudem District vide Rc.No.A6/ITDA/RoFR/3082/2016, dt.30/12/2017 issued RoFR Certificate for 1174.18 Ha. of forest land for 2nd renewal of Kothagudem Mining Lease in Kothagudem Area. The proposed diversion of 649.3014 Ha. of forest land (from Underground rights to Surface rights) for Venkatesh Khani Coal Mine is also covered in 1174.18 Ha. of forest land for 2nd renewal of Mining lease.
2. As such, SCCL is hereby giving an Undertaking to submit RoFR Certificate a fresh, for diversion of 649.3014 Ha. Forest land (from Underground rights to Surface rights) also if required, for Venkatesh Khani Coal Mine in Ramavaram RF and Range, Kothagudem Forest Division in Chunchupalli Mandal, Bhadradi Kothagudem District.


General Manager,
Kothagudem Area

FORM-I
(for ~~Forest~~ projects)
Government of Telangana
Office of the District Collector, Bhadradi Kothagudem

Rc.No.A6/ITDA/RoFR/3082/2016


Dt: 30.12.2017

TO WHOMSOEVER IT MAY CONCERN

In compliance of the Ministry of Environment and Forests (MoEF), Government of India's letter No.11-9/98-FC (pt.). Dt. 3rd August 2009 wherein the MoEF issued guidelines on submission of evidences for having initiated and completed the process of settlement of rights under the Scheduled Tribes and Other Traditional Forest Dwellers (Recognition of Forest Rights) Act, 2006 on (FRA for short) on the forest land proposed to be diverted for non-forest purposes, it is certified that diversion of 1174.18 HA forest land at Penuballi and Sandrakunta villges of Chunchupalli Mandal for 2nd renewal of Kothagudem Mining Lease (involving reserve forest) for Coal Mining Project of SCCL., Kothagudem in Bhadradi District falls within the jurisdiction of Chunchupalli Mandal Tahsil and Ramavaram Reserve Forest.

It is further certified that:

- a) The complete process for identification and settlement of rights under the FRA has been carried out for the entire 1174.18 HA of forest land proposed for 2nd renewal of Kothagudem Mining Lease (involving reserve forest) for Coal Mining Project of SCCL., Kothagudem. A copy of the resolution of RoFR Committee Grama Sabha of Penuballi & Sandrakunta villages of Chunchupalli Mandal of Kothagudem Division.
- b) The proposal for such diversion (with full details of the Project and its implications in vernacular / local Language) have been placed before each concerned Grama Sabha of Forest Dwellers, who are eligible under the FRA.
- c) The Grama Sabha has certified that all Formalities/Processes under the FRA have been carried out, and that they have given their consent to the proposed renewal and the compensation and ameliorative measures, if any, having understood the purpose and details of proposed renewal. A copy of certificate issued by the Gram Sabha within the jurisdiction of penuballi & Sandrakunta villages of Chunchupalli Mandal is enclosed as Annexure-I.
- d) The discussion and decisions on the such proposals had taken place only when there was a quorum of Minimum 50% of the members of the Grama Sabha present.
- e) The renewal of forest land for facilities managed by the Government as required under section 3(2) of the FRA have been completed and the Grama Sabhas have given their consent to it.
- f) The rights of Primitive tribal groups and Pre-Agriculture Communities, When applicable have been specifically safeguard as per section 3 (1) (e) of the FRA. This clause is not applicable as there are no PTGs & Pre-Agricultural Communities as per records.


Chairman, District Level Committee &
District Collector,
Bhadradi Kothagudem







**RESOLUTION OF THE DISTRICT LEVEL COMMITTEE OF RoFR ACT, 2006
UNDER THE CHAIRMANSHIP OF DISTRICT COLLECTOR :: BHADRADRI
KOTHAGUDEM**

Rc.No.A6/RoFR/ITDA/3082/2016

Dated: 30.12.2017

Chairman: Sri.Rajeevgandhi Hanumanthu, I.A.S.,
District Collector, Bhadradi Kothagudem

The following members are present:


SL.No.	Members	Signature
1	Project Officer, I.T.D.A, Bhadrachalam	
2	Revenue Divisional Officer, Kothagudem	
3	Forest Divisional Officer	
4	Smt. Durga, ZPTC Manuguru	
5	Sri. Guguloth Basha, ZPTC Vemsoor	
6	Sri. Vadthya Ramachandru, ZPTC Kusumanchi	

The General Manager, SCCL, Kothagudem Area has requested the Project Officer, ITDA Bhadrachalam to issue certificate in Annexure-I (Form-1) for linear project as per MoEF's letter No.11-9/98-FC(pt),dated:05-07-2013 in respect of proposals submitted for diversion of 1174.18 HA forest land at Penuballi and Sandrakunta villges of Chunchupalli Mandal for 2nd renewal of Kothagudem Mining Lease (involving reserve forest) for Coal Mining Project of SCCL., Kothagudem in Bhadradi District falls within the jurisdiction of Chunchupalli Mandal Tahsil and Ramavaram Reserve Forest.

Accordingly, the Gram Panchayats have been convened the meeting of Gram Sabha under the Chairman ship of Sarpanch's, along with Secretary and unanimously passed resolution stating that there is no objection for diversion of proposed forest land in

favour of Singareni Collieries Company Limited, Kothagudem as there is no encroachments by the tribal people in the proposed forest land to be diverted and further resolved that there are no pending RoFR claims to be settled under the forest Rights Act.

Basing on the resolution passed by the Sub Divisional Level Committee, Kothagudem the members of District Level Committee, Bhadradri Kothagudem have passed resolution that there is no objection regarding the diversion of forest land measuring an extent of 1174.18 HA forest land at Penuballi and Sandrakunta villges of Chunchupalli Mandal for 2nd renewal of Kothagudem Mining Lease (involving reserve forest) for Coal Mining Project of SCCL., Kothagudem in Bhadradri District in favour of Singareni Collieries Company Limited, Kothagudem subsequently the members given their consent to issue RoFR clearance certificate in Form-1.


CHAIRMAN,
DISTRICT LEVEL COMMITTEE
BHADRADRI KOTHAGUDEM

MINUTES OF THE MEETING OF SUB DIVISIONAL LEVEL COMMITTEE (RoFR)
KOTHAGUDEM CONDUCTED ON 17.10.2017 AT 4.00 PM AT REVENUE
DIVISIONAL OFFICE::KOTHAGUDEM.

Present:: Sri M.V.Ravindranadh,
Revenue Divisional Officer, Kothagudem

Rc.No.H/RoFR/760/2012

Dt.17.10.2017

Officers Attended:

1. Smt Angoth Kanthi, MPTC, Venkatapuram village of Bayyaram Mandal.
2. Sri Banoth Sakru, MPTC, Seetharampuram, Singareni Mandal.
3. Sri Mandla Rama Mahesh, MPTC, Sudimalla-VI, Yellandu Mandal.
4. Assistant Tribal Welfare Officer, Paloncha
5. Forest Range Officer, Ramavaram
6. Tahsildar, Chunchupalli.
7. Representative of S.C.Co.Ltd., Kothagudem Area.

At an outset the Revenue Divisional Officer, Kothagudem has welcomed the above officers attended to day i.e. on 17.10.2017 at 4.00 PM in the chamber of Revenue Divisional Officer, Kothagudem for Sub Divisional Level Committee (RoFR) meeting.

The Revenue Divisional Officer, Kothagudem has explained the issue of Sub Divisional Level Committee (RoFR) meeting conducted that proposals for diversion of 1174-18 Ha forest land at Penuballi and Sandrakunta villages of Chunchupalli Mandal is pending with MOEF, Government of India for final approval for Mining lease for Coal Mining Project of Singareni Collieries Kothagudem and further informed that a Certificate from the Chairman (District Collector) of Bhadradi Kothagudem appointed under RoFR Act 2006 for District Level Committee is required.


The Tahsildar Chunchupalli has informed that Gram Sabhas have been conducted on 15.05.2017 at Gram Panchayat offices Penuballi and Sandrakunta villages along with concerned Sarpanchas, forest officials, MPTCs, Gram Panchayat members, Mandal Girdawar, Village Revenue Officers and officials of Singareni Collieries Company Limited and Resolutions passed by the concerned Sarpanchas of Penuballi and Sandrakunta Gram Panchayats stating that there are no encroachments and no RoFR Claims are pending in the proposed forest land and

they have given consent that there is no objection for diversion of 1174-18 Ha forest land at Penuballi and Sandrakunta villages of Chunchupalli Mandal for Mining lease for Coal Mining Project in favour of Singareni Collieries Company Limited Kothagudem.

Basing on the survey report, the Revenue Divisional Officer, Kothagudem & Chairman SDLC (RoFR) Kothagudem and the members of Sub Divisional Level Committee Kothagudem have passed the Resolution stating that no objection regarding the diversion of proposed 1174-18 Ha forest land at Penuballi and Sandrakunta villages of Chunchupalli Mandal for Mining lease for Coal Mining Project in favour of Singareni Collieries Company Limited Kothagudem and submitted before the District Level Committee (RoFR), Bhadradi Kothagudem for subsequent issue of certificate in Form - 1. The Resolution passed by the Sub Divisional Level Committee Kothagudem, Resolution passed by the Gram Panchayat Penuballi & Sandrakunta is herewith appended.

Encl -As above.


Chairman
Sub Divisional Level Committee
(ROFR) Kothagudem &
Revenue Divisional Officer
Kothagudem


Copy submitted to the Collector & District Magistrate and Chairman for District Level Committee (RoFR) Bhadradi Kothagudem District.

Copy submitted to the Project Officer, ITDA Bhadrachalam for favour of information

Copy to all the officers attended the Sub Divisional Level Committee meeting

Copy to the Forest Divisional Officer, Kothagudem.

Copy to the Tahsildar, Chunchupalli.

**RESOLUTION OF THE SUB-DIVISIONAL LEVEL COMMITTEE OF RoFR ACT,
2006 UNDER THE CHAIRMANSHIP OF REVENUE DIVISIONAL OFFICER::
KOTHAGUDEM:: Dated: 17.10.2017 AT 4.00 PM IN REVENUE DIVISIONAL
OFFICE, KOTHAGUDEM**


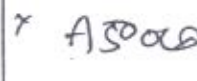

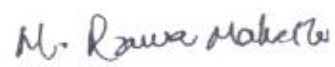




&&&

Chairman

:

Sri M.V.Ravindranadh
Revenue Divisional Officer,
Kothagudem

The following members are present

Sl.No	Members	Signature
1	Revenue Divisional Officer:: Kothagudem	
2	Smt. Angoth Kanthi, MPTC, Venkatrampuram village of Bayyaram Mandal	
3	Sri Banoth Sakru, MPTC, Seetharampuram village of Singareni Mandal	
4	Sri Mandla Rama Mahesh, MPTC, Sudimalla-VI village of Yellandu Mandal	
5	Assistant Tribal Welfare Officer, Paloncha	
6	Forest Range Officer, Ramavaram	
7	Tahsildar, Chunchupalli	
8	Representative of SC Co.ltd., Kothagudem Area	 EM/SCC/KP/W
9		

గ్రామపంచాయితీ కార్యాలయం - పెనగడప.

గ్రామసభ తీర్మానం.

ది. 15.05.2017.

గ్రామపంచాయితీ పెనగడప శివారు గ్రామము చంద్రకేయ
గ్రామసభ తీర్చి. 15.05.2017 న ఉదయం. 10.30. గంటలకు
చంద్రకేయ
కొత్తగూడెం మండలం. పెనగడప గ్రామపంచాయితీ సర్పంచి
గారి చిన్మయ తన. చంద్రకేయ లింగంబులు గారి ప్రజ్ఞా
సర్వసంపదమునది. ఈ గ్రామసభకు ఛాన్సెల్లర్ రెంజి రెడ్డిసర్
గారు, గ్రామ తెలివైనదిగారి పెనగడప, పెనగడ M.P.T.C సర్పంచి
మరియు వార్డు సభ్యులు, చంద్రకేయ గ్రామ ప్రజలు వచ్చి
ఈ రోజు తీర్మానం చేయబడినది.

రామవరం రిటయరన్జిషన్ 1174-18 హిక్మత్
తీర్చి భూమి పట్టావళిని (PVK-5) మరియు పేకర్లను
(VK-7) భూగర్భగమల మినింగ్ వేజ్ వసారి రెన్యూవల్ కోరి
దినర మేనేజర్ సింగరాజ్ కాలనీ కంపెనీ లిమిటెడ్ వారి
కంట్రాక్టు తీర్చి మరియు పర్మిట్ వారినాకు నుండి రిమ
వారియలు. తీర్చి భూమి మాకు చూడండి రిటర్న్
ప్ర ఎవరికినను రిటయరన్జిషన్ తీర్చి తిరిగి
వలసిందిగా కోరా దిన చెప్పబడిన మరియు చూడండి
1174-18 హిక్మత్ భూమి మా గ్రామ ప్రజలు గారి వివరాలుగా
ఎటువంటి పేరు ప్రసారం చేయబడినది. మరియు
తీర్చి తీర్చి భూమి పర్మిట్ కోరి రిటర్-2000 చట్ట ప్రక
వేరే రిటర్న్జిషన్ చేసుకొని యిందు తెలు.

ప్ర చూడండి విస్తృతముల పద్ధతిగా పేర్ల వచ్చే ప
ప్రజలు గారి, వివరములు తీర్చి తీర్చి పేర్ల గారి
మరియు చట్ట ప్రకారం ఎవరికినను తీర్చి వివరంగా
రిటయరన్జిషన్ తీర్చి భూమి పర్మిట్ తీర్చి వారి గారి వివర
ప్రజలు గారి, ఎవరికి ఎటువంటి పేర్లు కలుగుతాయి తెలు.

కట్టన రామవరం రిటయరన్జిషన్ నందు 1174-18
హిక్మత్ తీర్చి భూమి సింగరాజ్ కాలనీ కంపెనీ లిమిటెడ్ వారి
PVK-5, మరియు VK-7 భూగర్భగమల మినింగ్ వేజ్ వసారి
రెన్యూవల్ పోలింగులకు మాకు ఎటువంటి రిటయరన్జిషన్

"ATTESTED"

TAHSILDAR
Chunchupally.

తేదని, మా వ్యూలకు గాని, మాకు గాని, ఎటువంటి భలాము
 కలగదని ఈ ప్రమానభక్త తాత్కాలికంగా.

ఈ ప్రమానభక్త పూర్తి జీవితం నిర్వహించబడినది.
 వివిధ లింగయుగ ప్రమానభక్త తాత్కాలికంగా.

Panchayati Secretary
 G.P. PENAGADAPA.

TAHSELDAR
 CHUNCHUPALLY.

G. S. Dhanar

M. H. S. S. S.
 సర్పంచ్
 పెనగడప గ్రామం. చుంచుపల్లి మం.
 భద్రాద్రి కొత్తగూడెం జిల్లా

Forest Range Officer
 RAMAYARAM

చంద్రుకూట ప్రమానభక్త వాక్యాల ప్రకటన.

- 1, B. Adimorayang
- 2, కత్తి రంగారావు.
- 3, కన్నెర రామస్వామి
- 4, కత్తి వరరాధాకృష్ణ.
- 5, బిజ్జు లంగమ్మ.
- 6, కుంజ నాగరాజు రావు.
- 7, ఈసం. తిరుపతిమ్మ.
- 8, బిడ్డ. సత్యనారాయణ.
- 9, బిడ్డ. వాణిభద్రం.
- 10, ఈసం. కిష్కిణి.
- 11, పూసం. నాగరాజు.

ఈ

K. రాంబాబు

K. Ramaswamy

K. Venkatesh

B. లంగమ్మ

K. రాం - దా కిష్కి

E. తిరుపతిమ్మ

L. T. R. సత్యనారాయణ.

E. వాణిభద్రం

E. K. S. S. S.
 పెనగడప

"ATTESTED"

TAHSELDAR
 Chunchupally.

12 వైకే జుడన్

13 వలమల శ్రీనివాసరావు

14 సూదం నాగరాజు

15 కల్ప జగదీశ్

16 ఆప్పని చనమూలరావు

17 ఆప్పని మోహన్ రావు

18 ఆప్పని లక్ష్మీనాగమూర్తి

19 వేలగిరి సందీప్

20 వేలగిరి జయదేవ్

21 వేలగిరి నవీన్

22 ఆప్పని భాగ్యరావు

23

వైకే జుడన్

V. Srinivas Rao

S. Nagaraju

K. Jagadeesh

ఆ. సీ. రావు

T. Mohan Rao

T. Lakshminagar

M. Ganesh

M. Sai

M. Naveen

T. B. R.

"ATTESTED"

TARSILDAR
Chunchupally.

PENGADAPA
Date: 15.05.2017

**English Translation for Penagadapa Grama Panchayath Chandrukunta Grama
Sabha Resolution**

The Grama Sabha at Chandrukunta Village, Penagadapa Gramapanchayath, is held at Chandrukunta Village on 15.05.2017 at 10.30 AM under the Chairmanship of Sarpanch GP, Penagadapa under the supervision of Tahasildar, Chunchupalli. The Grama Sabha was also attended by Forest Range Officer, Ramavaram, Mandal Revenue Inspector, Village Revenue Officer, Penagadapa Village, Gramapanchayat Secretary, Upa Sarpanch, Ward members and the Chandrukunta Villagers attended and adopted the following Resolution .

General Manager, The Singareni Collieries Company Limited, Kothagudem Area has submitted proposals for diversion of 1174.18 Ha., of Forest land Ramavaram RF for 2nd renewal of Mining lease covering PVK-5 and VK-7 Mines. MOEF/GOI has granted permission for the said land. The said Forest land was physically shown to us and sought objections, if any. In the said land, it is found that there is no illegal Podu Cultivation and no claims are pending under ROFR Act.

In the above extent of RF, there are no useful fruit bearing trees and valuable timber. Only small bushes covered in the Forest land, which are not useful to the adjoining villagers to extract Forest produce. Neither the Forest Department nor any Government Department has given any right to anyone.

As such, an extent of 1174.18 Ha., of Forest land in Ramavaram Reserve Forest if diverted as 2nd renewal of Mining lease covering PVK-5 and VK-7 Inclines of , of Singareni Collieries Company Ltd., Kothagudem Area, the Grama Sabha members have no objection of whatsoever nature. This Grama Sabha is conducted with full Quoram.

Sd/-
Village Revenue Officer
Penagadapa village.

Sd/-
Panchayat Secretary
Gp Penagadapa

Sd/-
Sarpanch
Gramapanchayat/Penagadapa

Sd/-
Forest Range Officer,
Ramavaram.

Sd/-
TAHASILDAR
Chunchupalli.
"ATTESTED"


TAHSILDAR
Chunchupally.

శామసూక్ష్మ ఆత్మన మ.

ଭ. 15-05-2017.

[illegible]

రామవరం త్రిభయారణ్యమూలం 1174-18 హిజ్రి త్రివేణి భూమి
పట్టవతిభూమి (PVK-5) మరియు పెంట్టిభూమి (VK-7) భూగర్భ గనుల
మీసంగి చీలు వనారి రెవ్యూవల్ తొలి జనరల్ మేనేజరు, సింగి
నాలగడ్డ ఇంజనీరింగ్ కమిటీ ద్వారా కాయిత్రపు త్రివేణి మరియు
పర్యవరణకాని సుందర్ రెవ్యూవల్ మేనేజరు త్రివేణి భూమి మరియు
చుట్టూరి ఇల్లీ భూమిపై ఎవరికైనా త్రిభయారణ్యమూలం ఉన్నట్లు
తెలుపు జీయవలసినదిగా కొరగా ప్రకటించిన మరియు
చుట్టూరి 1174-18 హిజ్రి భూమిల మా గ్రామస్థులు గానీ, గ్రామస్థులు
గానీ, ఎటువంటి విరోధ ప్రకటనలు చేయబడలేదు. మరియు
త్రివేణి త్రివేణి భూమిపై వారు కొరగా ROR-2000 చట్ట ప్రకారం
ఎవరు భరణాన్ని చేసుకొనియుంటున్నాడు.

తిట్టి తిట్టించుట వలన
 ఎవరు ధరభాగ్య - చేసుకొనియుంటేడు.
 పేర చూపబడిన విశ్వకేసులపట్టిగా పని వేస్తే ఫం
 ప్రాజెక్టులుగాని, ఇతర ముఖ్యతలతో చేయి తిట్టించుకొని తేడు.
 పేరియల చుట్టూ ప్రకార నివసించే ప్రజలు తనపై ఏ ఏధింగాను
 తీరని పడుటలేదు. ఇట్టి భూమిపై తిట్టించుకొని, ఏ ఇతర
 ప్రజలు తీరనిగాని ఎవరికి ఎటువంటి హక్కులు కల్పించలేదు. ఇట్టి
 రామవర్మం రామవర్మ పేరియల నందు 1174-18 పేజీల తిట్టించుకొని సింగరేణి
 కాలరేణి కేసులలో తిట్టించి వారి. PUK-5, మరియు VK-7 భూగర్భగమల
 మింగి తీరి వారి రెన్యూవల్ పరిధియందులకు తమి ఎటువంటి
 రిన్యూవల్ తేడు, మం హక్కులుగాని, ముఖ్యతలతో ఎటువంటి ఇతర
 రియలైజ్ ఈ ప్రాజెక్టుల వీరనియడయ్యింది. ఈ ప్రాజెక్టుల
 పూర్తి కారణాల నిర్ణయించుకొనినది.
 Secretary

Village Revenue Officer
P. (Village)
Mandal
District

Panchayat Secretary
G.P. PERUBALLI.



TAHSILDAR
Chunchupally.

TAHSILDAR
CHUNCHUPALLY.

Forest Range Office
SAMAYARAP

ఈ గ్రామసభకు వాదనలు

- 1, కంటే వెంటనే న్యూ K వాదనలు
- 2, ఇసుమల సంపత్ F సంపత్
- 3, ఉరపిట్ట కొంప గజేష్
- 4, రెడ్డి నానిత్ర. రెడ్డి
- 5, రావుల సుబ్బా. గ. సు
- 6, మల్లపిట్ట మునుతి M. కె
- 7, మల్లపిట్ట మున్నె - M. గంగా
- 8, ఉరపిట్ట చిన్నమ్మ పబ్లిక్
- 9, మల్లపిట్ట కృష్ణమ్మ గోపాల్
- 10, ఇసుమల వాణిజ్యం. E. Venkatesh
- 11, ఇసుమల వెంకటేశ్వర్లు గ. వెంకటేశ్వర్లు
- 12, చిన్నమ్మ బట్టిమ్మ
- 13, కంపచాడ కొంపత్తె K. కాంత్
- 14, చిన్నమ్మ నానిత్ర. E. Saiprakash
- 15, ఇసుమల నానిత్ర. E. వెంకటేశ్వర్లు
- 16, ఇసుమల కొంపత్తె
- 17, నాన "ATTESTED" వాదన

FAHSILDAR
Chunchupally

- ఇనుముల సావిత్రీ క. సావిత్రీ
- 19. నాగ సత్యమ్మ క. సత్యమ్మ
- 20. జోలూల నర్సమ్మ క. నర్సమ్మ
- 21. కంపబాటి నాగరత్నమ్మ క. నాగరత్నమ్మ
- 22. ఇనుముల రామస్వామి క. రామస్వామి
- 23. బెజువడ తిప్పయ్య క. తిప్పయ్య
- 24. ఇనుముల రామయ్య క. రామయ్య
- 25. ఇనుముల సుబ్బయ్య క. సుబ్బయ్య
- 26. ఇనుముల శ్రీనివాస క. శ్రీనివాస
- 27. ఇట్టే బసరాజు క. బసరాజు
- 28. కంటే పాపయ్య క. పాపయ్య
- 29. కంటే వెయ్యప్పయ్య క. వెయ్యప్పయ్య
- 30. తిరుపల్లి నారాయణ క. నారాయణ
- 31. దనియాల వెంకటేశ్వర్లు క. వెంకటేశ్వర్లు
- 32. కంపబాటి శ్రీనివాస క. శ్రీనివాస
- 33. కంపబాటి శివయ్య క. శివయ్య


 TAHSILDAR

PENUBALLI
Date: 15.05.2017

English Translation for Penuballi Grama Sabha Resolution

The Grama Sabha at Gramapanchayath, Penuballi is held on 15.05.2017 at 03.30 PM held under the Chairmanship of Sarpanch GP, Penuballi under the supervision of Tahasildar, Chunchupalli. The Grama Sabha was also attended by Forest Range Officer, Ramavaram, Mandal Revenue Inspector, Village Revenue Officer, Penuballi Village, Gramapanchayat Secretary, Upa Sarpanch, Ward members and the Penuballi Villagers attended and adopted the following Resolution .

General Manager, The Singareni Collieries Company Limited, Kothagudem Area has submitted proposals for diversion of 1174.18 Ha., of Forest land Ramavaram RF for 2nd renewal of Mining lease covering PVK-5 and VK-7 Mines. MOEF/GOI has granted permission for the said land. The said Forest land was physically shown to us and sought objections, if any. In the said land, it is found that there is no illegal Podu Cultivation and no claims are pending under ROFR Act.

In the above extent of RF, there are no useful fruit bearing trees and valuable timber. Only small bushes covered in the Forest land, which are not useful to the adjoining villagers to extract Forest produce. Neither the Forest Department nor any Government Department has given any right to anyone.

As such, an extent of 1174.18 Ha., of Forest land in Ramavaram Reserve Forest if diverted as 2nd renewal of Mining lease covering PVK-5 and VK-7 Inclines of , of Singareni Collieries Company Ltd., Kothagudem Area, the Grama Sabha members have no objection of whatsoever nature. This Grama Sabha is conducted with full Quoram.

Sd/-
Village Revenue Officer
Penuballi village.

Sd/-
Panchayat Secretary
Gp Penuballi

Sd/-
Sarpanch
Gramapanchayat/ Penuballi

Sd/-
Forest Range Officer,
Ramavaram.

Sd/-
TAHASILDAR
Chunchupalli.

"ATTESTED"


TAHSILDAR
Chunchupally.

DETAILS OF BIO-ENGINEERING STRUCTURES**GAUTHAMKHANI OPENCAST PROJECT-KOTHAGUDEM AREA**

Sl.No	Name of the Structure	No.s				
1	Cribs	55 Nos				
2	Gabions	08 Nos				
3	Toe Walls	3.9 Kms (Bot. width 3.0 m, Top width 1.0 m, Ht. 1.5 m)				
4	Staggered Contoured Trenches	----				
5	Rock Filled Dams	8 No.s				
6	Garland Drain	9.60KMs (Depth 2.0 m, Width 1.0 m)				
7	Settling ponds	3 No.s				
		S.No.	Length in (m)	Width (m)	Depth (m)	Volume (cu.m)
		1.	300	200	2.00	120000
		2.	200	150	2.00	60000
		3.	60	20	2.00	2,400
8	De-siltation of settling pond on the west side	1				
9	De-siltation of Tungaram tank near Sitampeta Village in 2007	---				


 Dy GM (SMMC)
 Estates Department
 Kothagudem Area



The Singareni Collieries Company Limited
(A Government Company)
Kothagudem Area

Application for prior approval u/s.2 of the Forest (C) Act 1980 for diversion of 649.3014 Ha. of Forest Land (from Underground rights to Surface rights) in Compartment Nos.2(part), 3(part), 4(part), 5(part)&11(part) of Ramavaram RF, Ramavaram Range, Kothagudem Forest Division for Venkatesh Khani Coal Mine, Bhadradi Kothagudem District.

UNDERTAKING

1. The Singareni Collieries Company Limited (SCCL) hereby undertakes to deposit the funds towards Compensatory Afforestation in double the extent of degraded forest land measuring 1298.61 Ha. (649.3014 Ha. x 2) in lieu of diversion of 649.3014Ha. proposed for diversion (from underground rights to surface rights) for Venkatesh Khani Coal Mine, in Ramavaram RF, Ramavaram Range, Kothagudem Forest Division in Chunchupalli Mandal, Bhadradi Kothagudem District as per the scheme prepared by Forest Department, as MoEF, Gol accorded status of CPSU to SCCL for the purpose of CA.
2. The safety zone area around the proposed forest land to be diverted for mining purpose 7.07 Ha. having 7.5 mts. Width. Therefore, the SCCL undertakes to bear the cost of compensatory afforestation charges over an extent of 10.60 Ha. (1 ½ times of safety zone area of 7.07 Ha.) in degraded forest land. Further, it undertakes to bear the cost of fencing the safety zone area also.

**General Manager,
Kothagudem Area**



The Singareni Collieries Company Limited
(A Government Company)
Kothagudem Area

Application for prior approval u/s.2 of the Forest (C) Act 1980 for diversion of 649.3014 Ha. of Forest Land (from Underground rights to Surface rights) in Compartment Nos.2(part), 3(part), 4(part), 5(part)&11(part) of Ramavaram RF, Ramavaram Range, Kothagudem Forest Division for Venkatesh Khani Coal Mine, Bhadradi Kothagudem District.

UNDERTAKING FOR PAYMENT OF NET PRESENT VALUE (NPV)

The Singareni Collieries Company Limited (SCCL) here by agrees for payment of balance 50% of Net Present Value (NPV) in respect of its application for diversion of 649.3014 Ha. Forest Land (from underground rights to surface rights) in Ramavaram RF, Ramavaram Range, Kothagudem Forest Division in Chunchupalli Mandal, Bhadradi Kothagudem District for Venkatesh Khani Coal Mine project as decided by the Forest Dept., as the proposed diversion of 649.3014 Ha. of Forest land is falling in the 2nd renewal of Kothagudem Mining Lease over an area of 1174.18 Ha. Forest land in Kothagudem Division, which was granted by MoEF, Gol vide letter No.8-277/85-FC, dtd.17.02.2009 for underground mining operations. Accordingly, SCCL paid Rs.36,75,18,340/- towards 50% of NPV (for U/G rights).


General Manager,
Kothagudem Area.



The Singareni Collieries Company Limited
(A Government Company)
Kothagudem Area

Application for prior approval u/s.2 of the Forest (C) Act 1980 for diversion of 649.3014 Ha. of Forest Land (from Underground rights to Surface rights) in Compartment Nos.2(part), 3(part), 4(part), 5(part)&11(part) of Ramavaram RF, Ramavaram Range, Kothagudem Forest Division for Venkatesh Khani Coal Mine, Bhadradi Kothagudem District.

C E R T I F I C A T E

It is certified that all other alternatives have been explored to minimize the requirement of Forest Land and the 649.3014 Ha. of Forest Land proposed for diversion (from Underground rights to Surface rights) is bare minimum for Venkatesh Khani Coal Mine in Ramavaram RF, Ramavaram Range, Kothagudem Forest Division in Chunchupalli Mandal, Bhadradi Kothagudem District.

General Manager,
Kothagudem Area.



The Singareni Collieries Company Limited
(A Government Company)
Kothagudem Area

Application for prior approval u/s.2 of the Forest (C) Act 1980 for diversion of 649.3014 Ha. of Forest Land (from Underground rights to Surface rights) in Compartment Nos.2(part), 3(part), 4(part), 5(part)&11(part) of Ramavaram RF, Ramavaram Range, Kothagudem Forest Division for Venkatesh Khani Coal Mine, Bhadradi Kothagudem District.

CERTIFICATE OF NO VIOLATION

It is certified that no work has been carried out in violation of Forest (Conservation) Act, 1980 and Wild life (Protection) Act, 1972 in the proposed diversion of Forest Land of 649.3014 Ha.(from Underground rights to surface rights) in Ramavaram RF, Ramavaram Range, Kothagudem Forest Division for Venkatesh Khani Coal Mine, in Chunchupalli Mandal, Bhadradi Kothagudem District.

**General Manager,
Kothagudem Area.**



The Singareni Collieries Company Limited
(A Government Company)
Kothagudem Area

Application for prior approval u/s.2 of the Forest (C) Act 1980 for diversion of 649.3014 Ha. of Forest Land (from Underground rights to Surface rights) in Compartment Nos.2(part), 3(part), 4(part), 5(part)&11(part) of Ramavaram RF, Ramavaram Range, Kothagudem Forest Division for Venkatesh Khani Coal Mine, Bhadradi Kothagudem District.

CERTIFICATE

It is certified that all the possibilities to avoid Forest Land of 649.3014Ha.for the Project have been explored and it is found that no alternative suitable Non-Forest Land is available, hence the forest land of 649.3014Ha. is proposed for diversion (from underground rights to surface rights) for Venkatesh Khani Coal Mine, in Ramavaram RF, Ramavaram Range, Kothagudem Forest Division in Chunchupalli Mandal, Bhadradi Kothagudem District.

General Manager,
Kothagudem Area.