



कार्यालय अधिशासी अभियन्ता
प्रान्तीय खण्ड, लोक निर्माण विभाग
पिथौरागढ़।

दूरभाष / फ़ैक्स नं० 05964-225115

E-mail - pdpwpdpth@rediffmail.com

पत्रांक 505/22 याता०

दिनांक 26/02/2021

सेवा में,

नोडल अधिकारी/अपर प्रमुख वन संरक्षक,
भूमि सर्वेक्षण निर्देशालय इन्दिरानगर फारेस्ट कालोनी,
वन विभाग उत्तराखण्ड देहरादून।

विषय:- विभिन्न वन भूमि प्रस्तावों के पार्ट I, II, एवं III प्रति जमा कराने के सम्बन्ध में।
महोदय,

उपरोक्त विषयक अवगत कराना है कि निम्न मोटर मार्गों के प्रस्तावों के पार्ट I, II, एवं III की प्रति आपके कार्यालय को पंजीकृत डाक द्वारा जमा की जा रही है तथा प्रस्तावों की 03 मूल प्रतियाँ इस कार्यालय के पत्रांक 2646/22 याता०, दिनांक 18/12/2020 द्वारा जमा कर दी गई है।

1. अधीनस्थ न्यायालयों हेतु अवस्थापना सुविधाओं के विकास के अंतर्गत जिला मुख्यालय पिथौरागढ़ में न्याय विभाग के अधिकारियों के लिए आवासीय कालोनी (भाटकोट) FP/OTHERS/55668/2020
2. अधीनस्थ न्यायालयों हेतु अवस्थापना सुविधाओं के विकास के अंतर्गत जिला मुख्यालय पिथौरागढ़ में न्याय विभाग के कर्मचारियों के लिए आवासीय कालोनी (टकाना) FP/OTHERS/59953/2020
3. माननीय मु०मं० घोषणा के अंतर्गत जनपद पिथौरागढ़ के विधानसभा क्षेत्र पिथौरागढ़ के अंतर्गत जाजरदेवल मूलागाड़ केली (सेली) मोटर मार्ग का नव निर्माण कार्य। FP/ROAD/55006/2020

संलग्न - पार्ट I, II, एवं III की मूल प्रति।

पत्रांक 505/22 याता०

प्रतिलिपि:- प्रभागीय वनाधिकारी पिथौरागढ़, वन प्रभाग पिथौरागढ़ को सूचनार्थ प्रेषित।

भवदीय

अधिशासी अभियन्ता
प्रान्तीय खण्ड लो०नि०वि०
पिथौरागढ़।

दिनांक / / 2021

अधिशासी अभियन्ता
प्रान्तीय खण्ड लो०नि०वि०
पिथौरागढ़।

FORM - A

Form for seeking prior approval of Central Government under section 2 of the Forest(Conservation) Act,1980 for
Diversion of fresh forest area

PART - I

(To be filled up by User Agency)

A. General Details**A-1. Project Details**

(i). Proposal No. : FP/UK/ROAD/55006/2020

(ii). Name of Project for which Forest Land is required : New construction of Jajardeval To Mulagarh Motor Raod

(iii). Short narrative of the proposal and Project/scheme for which the forest land is required :
New Construction of Jajardeval to Mulagarh Keli (Seli) Motor Road under CM declaration in Pithoragarh. Salmora, Mulagarh and Gadhan villages will be benefited by the project . Total accepted length= 4.00km

(iv). State : Uttarakhand

(v). Category of the Proposal : Road

(vi). Shape of forest land proposed to be diverted : Linear

(vii). Estimated cost of the Project(Rupees in lacs) : 2072000000

(viii). Area of forest land proposed for diversion(in ha.): 0.9

(ix). Non-forest land required for this project(in ha.): 2.7

(x). Total period for which the forest land is proposed to be diverted(in years): 100

A-2. Details of User Agency

(i). Name : PUBLIC WORK DEPARTMENT


(ii). Address1 : PD PWD PITHORAGARH GHANTAKARAN DISTT PITHORAGARH 262501

(iii). Address2 : NIL

(iv). State : Uttarakhand

(v). District : Pithoragarh

(vi). Pin : 262501


अधिसासी अभियन्ता
प्रान्तीय खण्ड लो. नि. वि.
पिथौरगढ़

(vii). Landmark : NEAR POST OFFICE

(viii). Email address : harishbathyal99@gmail.com

(ix). Landline Telephone No. : 5964-225115

(x). Fax No. : 5964-225115

(xi). Mobile No. : 9412144099

(xii). Website (if any) : NIL

(xiii). Legal status of User Agency : State Government

A-3. Details of Person Making Application

(i). First Name: Sunil

(ii). Middle Name: Kumar

(iii). Last Name: Kohali

(iv). Gender: Male

(v). Designation: EXECUTIVE ENGINEER

(vi). Address 1: PD PWD PITHORAGARH GHANTAKARAN DISTT PITHORAGARH 262501

(vii). Address 2: NIL

(viii). State: Uttarakhand

(ix). District: Pithoragarh

(x). Tehsil: Pithoragarh

(xi). Pin: 262501


(xii). Landmark: NEAR POST OFFICE


(xiii). Email Address: harishbathyal99@gmail.com

(xiv). Landline Telephone No.: 5964-225115

(xv). Fax No.: 05964225115

(xvi). Mobile No.: 9412144099


अधिकासी अभियन्ता
प्रान्तीय खण्ड लो. नि. वि.
पिथौरागढ़

(xvii). Copy of documents in support of the competence/authority of the person making this application to make application on behalf of the User Agency: 

B. Details of land required for the Project

B-1. Details of proposal seeking prior approval of Central Government under the Act for diversion of forest land for the Project already submitted in the past

List of proposal submitted In Past							
S.no	Proposal Status.	Proposal No.	Moef File No.	Area Proposed for Diversion(Ha.)	Area Diverted(Ha.)	Date of In-Principle Approval	Date of Final Approval
NIL							

B-2. Details of forest land proposed to be diverted

B-2.1 Details of Divisions involved

Details of Divisions involved			
S.no	Division Name	Forest Land(ha.)	Non-Forest Land(ha.)
1.	Pithoragarh	0.9	2.7
Total		0.9	2.7

B-2.2 Details of Districts involved


District wise breakup			
S.no	District Name	Forest Land(ha.)	Non-Forest Land(ha.)
1.	Pithoragarh	0.9	2.7
Total		0.9	2.7

B-2.3 Village wise breakup




Villages wise breakup			
S.no	Village	Forest Land(ha.)	Non-Forest Land(ha.)
1	SALMORA	0	0.18
2	MULAGARH	0	2.385
3	GADHAN	0.9	0.135
Total		0.9	2.7

B-2.4 Component wise breakup



Component wise breakup			
S.no	Component	Forest Land(ha.)	Non-Forest Land(ha.)
1	Road	0.8284	2.7
2	MUCK DUMPING	0.0716	0
Total		0.9	2.7


अधिसासी अभियन्ता
ग्रामीय खण्ड लो. नि. वि.
पिथौरागढ़

C. Maps of forest land proposed to be diverted

Division 1. : Pithoragarh		
<p>(i). Area of forest land proposed to be diverted(in ha.) : 0.9</p> <p>(ii). Nature of the Project: Linear</p> <p>(b). No. of Segments : One</p>		
Segment wise details		
Segments	Segment Area(in ha.)	Kml File of Segments (To view KML file on google the same may be downloaded and then open If in google earth install in your computer).
1.	0.9	 View File
<p>(iii). Copy of Survey of India Toposheet indicating boundary of forest land proposed to be diverted: </p> <p>(iv). Scanned copy of the Geo-referenced map of the forest land proposed to be diverted prepared by using GPS or Total Station: </p>		

D. Justification for locating the Project in forest land and details of alternatives examined:

- (i). Copy of note containing justification for locating the Project in forest land: 
- (ii). Whether a copy of map indicating location of alternative examine is required to be provided:
Yes
- (a). Copy of map Indicating location of alternative examined: 


E. Employment likely to be generated

- (i). Whether the Project is likely to generate employment?: Yes
- (ii). Permanent/Regular Employment(Number of persons): 0
- (iii). Temporary Employment(Number of person-days): 27200

F. Displacement of People due to the Project, if any.

- (i). Whether Project involves displacement?: No

G. Details of Cost-Benefit analysis for the Project


 अधिरासा अभियन्ता
 प्रान्तीय खण्ड लो. नि. वि.
 पितौरागढ़

(I). Whether the Project requires Cost-Benefit analysis?: No

H. Status of Environmental Clearance

(I). Whether the Project requires Clearance under the Environment (Protection) Act 1986 ? : No

L. Status of Wildlife Clearance


(I). Whether the Project or a part thereof is located in any Protected Area or their Eco sensitive zone? : No

J. Applicability of special provisions governing Scheduled Areas

(i). Whether the Project or a part thereof is located in a Scheduled Area? : No

K. Status of settlement of rights under the Forest Rights Act, 2006 on the forest land proposed to be diverted

(I). Whether the process for settlement of Rights under the Forest Rights Acts 2006 on the forest land proposed to be diverted has been completed? : Yes

(a). Copy of documentry evidence in support of settlement of rights under the Forest Rights Act, 2006 on the forest land proposed to be diverted: 






L. Details of land identified for Compensatory Afforestation

(I). Whether non-forest or Revenue forest land is required to be provided by User Agency?: Not Applicable

























(ii). Whether the area of non-forest land or Revenue forest land required to be provided by User Agency for raising Compensatory Afforestation is less than area of forest land proposed to be diverted ? : Not Applicable

(iii) . Reason for not providing Non-Forest Land: Not Applicable

Additional information Details

Documents		
S.No	Documents	Remarks
1		A short narrative and importance of the project
2		Administrative and Financial sanction
3		Preliminary Joint Inspection Report
4		Comperative Chart
5		Certificate from The DM that no alternate suitable non forest land is available for the project












अधिसारी अभियन्ता
राज्य खण्ड लो. नि. वि.
भिलाई


6		Land Schedule
7		Category wise land length, width and area
8		Bar Chart
9		Compensatory afforestation scheme in Civil And Soyam land
10		Certificate regarding suitability of identified land for CA
11		Undertaking by user agency to bear the cost of Road side/ gap filling plantation
12		Details of the trees with their scientific name
13		Felling of Oak trees
14		If felling of trees is not involved certificate by dfo
15		Certificate of felling minimum tress
16		Muck Disposal Scheme
17		Whether project area is a part of National Park or Sanctuary and areal distance certificate of the project from Askot Wildlife Sanctuary
18		If the project area is within 10km radius of national park N/P or sanctuary, certificate of CCF wildlife
19		If the project falling within the national park or sanctuary, needs recommendation of NBWL
20		No violation taken place, FC act 1980
21		NOC from Local Gram Sabhas
22		Certificate work has not been started
23		Geologist Report
24		Task Force Report
25		Certificate by User Agency for complying the condition imposed in standard condition
26		Certificate by user agency for complying the condition imposed in Geologist Report/ Task force
27		No historical / Monumental or religious place will be effected
28		Undertaking regarding no animal will be effected
29		Undertaking to provide alternative fuelwood, kerosene or LPG to labours

अधिरासी अभियन्ता

राष्ट्रीय खण्ड लो. नि. वि.

पिप्रागढ़

30		Benefited villagers/ families/ population certificate
31		NPV calculation certificate as per Hon'ble Supreme court
32		Undertaking of payment of NPV
33		Cost of the forest land and lease rent certificate by DM
34		Certificate of lease period by agency
35		Demarcation of Land to be diverted
36		Undertaking of User Agency to bear the cost for demarcation work
37		performa 2
38		performa 3
39		check list/ fact sheet
40		objection removed as per instruction 21122020


 अधिशासी अभियन्ता
 प्रान्तीय खण्ड लो. नि. वि.
 दिश. गण्ड

PART-II

(To be filled by the concerned Deputy Conservator of Forest)

State Serial No. of proposal : UK-0240/2020

1. Location of the project/Scheme : Uttarakhand

(i)

State / Union Territory : Uttarakhand

(ii)

District : Pithoragarh

(iii)

Forest Division : Pithoragarh

(iv)

Area of forest land proposed for diversion (In ha.) : 0.9

(v)

Category of the Proposal: Road

2. Legal status of forest land proposed for diversion

S. No.	Division	Forest Land(ha.)	Legal Status
1	Pithoragarh	0.9	Civil Soyam land
Total		0.9	

Division 1. : Pithoragarh

3. District wise area to be diverted in the division

S. No.	District	Area(ha.)
1	Pithoragarh	0.9
Total		0.9

4. Details of Vegetation available in the forest land proposed for diversion

(i)

Density of vegetation

S. No.	Area(in ha.)	Density	Eco-Class
1	0.9	0.1	Eco 5
Total.	0.9		

(ii) Species-wise local/scientific names and girth-wise enumeration of trees at FRL

S. No.	Scientific Name	Local Name	(0-30)cm.	(31-60)cm.	(61-90)cm.	(91-120)cm.	(121-150)cm.	(>150)cm.
NIL								

5. Working plan prescription for the forest land proposed for diversion : NIL**6. Brief note on vulnerability of the forest area to erosion : No. erosion prone area****7. Approximate distance of the proposed site for diversion from boundary of forest(in km.) :**

प्रभुजीवन वन अधिकारी
पिथौरागढ़ जिला प्रशासन
पिथौरागढ़

4.00

8. Significance of the forest land proposed for diversion from wildlife point of view

- (i). Details of wildlife present in and around the forest land proposed for diversion : Monkey, Leopard, Rabbit
- (ii). Whether forms part of national park, wildlife sanctuary, biosphere reserve, tiger reserve, elephant corridor, wildlife migration corridor etc. : No
- (iii). Whether the forest land proposed for diversion is located within eco-sensitive zone(ESZ) of the Protected Area notified under Wildlife(Protection) Act, 1972 (Note: In case, ESZ of a Protected Area is not notified, then, 10kms distance from boundary of the Protected Area should be treated as ESZ): No
- (iv). Whether any national park, wildlife sanctuary, biosphere reserve, tiger reserve, elephant corridor, wildlife migration corridor etc., is located within 1 Km. from boundary of the forest land proposed for diversion : No
- (v). Whether any rare/endangered/unique species of flora and fauna found in the area : No

9.

Details of any protected archaeological/heritage site/defence establishment or any other important monument located in the area, if any

- (i). Whether any protected archaeological/heritage site/defence establishment or any other important monument is located in the area : No

10. Comment as to the reasonability of the extent of the forest land proposed for diversion

- (i). Whether the requirement of forest land as proposed by the user agency is unavoidable and bare minimum for the project : Yes

11. Details of violation(s), if any ,committed

- (i). Whether any work in violation of the Act or guidelines issued under the Act has been carried out : No

12. Whether work in violation is still in progress(Yes/No) : NIL

13. Details of compensatory afforestation scheme

(i).

Patch wise details for Degraded Area (To be earmarked by DFO)

(i).


Total Financial Outlay for C.A.(lacs):

Patch Wise Details						
S.no	Patch No.	Area(ha.)	Name of PF/RF	Range	Compartment No	Uploaded KML file of patch
NO Data						

(ii).

Copy of CA scheme details: NA

(iii).

Scanned copy of the Geo-referenced map of the forest land proposed for C.A. prepared by using DGPS or Total Station: 







(iv).

Copy of Survey of India Toposheet indicating boundary of forest land proposed for C.A.: 

(V).

Copy of NOC from Competent Authority : 

Additional information Details


S. No.	Documents	Remarks
1		Tree List
2		Bar Chart
3		Muck Disposal Plan
4		District Profile
5		Upyukta Pramad Patr
6		Land Schedule

14. District Profile

S.no	District Name	Geographical area of the district (in ha.)	Forest area of the district (in ha.)	Total forest area diverted since 1980 (in ha.)	No. of Approved Cases	Forest Land including penal C.A. (in ha.)	Progress of compensatory afforestation as on (date)	A) Forest land (in ha.)	B) Non-forest land (in ha.)
1	Pithoragarh	716900	215750.5600	2432.62	574	3445.09	06/02/2021	3406.20	658.92

15.



Site Inspection report of the DFO/CCF/Nodal Officer highlighting important facts pertaining to the forest land

Division Name	Circle	Site Inspected By	Whether site Inspected	No. of times site visited	Site inspection report	Date of visit
Pithoragarh	North Kumaun	DFO	Yes	One		05/02/2021
	North Kumaun	CF	No		No Data	

(Specific recommendation of the DFO/CCF/Nodal Officer with (Part II, III & Part IV)).

16.

Specific recommendation of the DFO/CCF/Nodal Officer for acceptance or otherwise of the proposal with reason

Division	Circle	Recommendation By	Recommendation	Reason	Letter	Whether CF agreed
Pithoragarh	North Kumaun	DFO	Recommended	Recommended		
	North Kumaun	CF	Recommended	The Proposal is in Public Interest. As per Proposal population 427 of 3 villages will be benefited hence recommended.		Yes

प्रभागीय वन अधिकारी
पिथौरागढ़ जिला प्रभाग
पिथौरागढ़

भाग-III

जनपद- पिथौरागढ़ अन्तर्गत जाजरदेवल मूलागड केली (सेली) मोटर मार्ग
लम्बाई 4.00 किमी०

(प्रस्ताव संख्या 55006/2020)

(सम्बन्धित वन संरक्षक द्वारा भरा जाना है)

14- स्थल, जहाँ की वन भूमि शामिल की गयी है क्या इसका सम्बन्धित वन संरक्षक ने निरीक्षण किया है? (हाँ/नहीं) यदि हाँ तो निरीक्षण की तारीख और किए गये प्रेक्षणों को, निरीक्षण नोट के रूप में संलग्न करें।	नहीं।
15- क्या सम्बन्धित वन संरक्षक भाग: ख में दी गयी सूचना और उप वन संरक्षक के सुझावों से सहमत है।	हाँ, सहमत।
16- प्रस्ताव की स्वीकृति या अन्यथा के बारे में सम्बन्धित वन संरक्षक की विस्तृत कारणों के साथ विशेष सिफारिशें।	जनहित में स्वीकृति हेतु संस्तुति की जाती है।

दिनांक:- 08.02.2021

स्थान:- अल्मोड़ा।

(प्रवीण कुमार)

वन संरक्षक

उत्तरी कुमाऊँ वृत्त, उत्तराखण्ड, अल्मोड़ा