

33

Name of Work:- Construction of link road Reog Dhawala Galanghati KM 0/000 to 8/050.

CHECK LIST SERIAL NUMBER :- 11


Certificate for minimum use of forest land

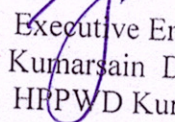
Certified that the alternate alignment consist of 06-45-00 hectare land and 105 number of trees involved in the alternatives. Whereas the final alignment involves lesser number of forest land as well as trees for construction of road. Out of the above two alternatives the final alignment is more economical has been finalized for construction of road.

This is to certify that the forest area involved in the proposal in unavoidable and barest minimum forest area i.e. 05-79-46 hectare is proposed for diversion.


Place : KUMARSAIN.....

Dated : 10.02.2022.....


Assistant Engineer,
Thanadhar Sub Division
HPPWD Thanedhar.


Executive Engineer
Kumarsain Division,
HPPWD Kumarsain.

Forwarded by :-


Divisional Forest Officer
Kotgarh Forest Division, H.P.
(Office Seal)