
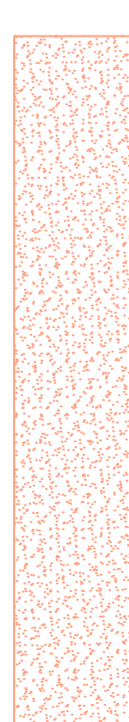



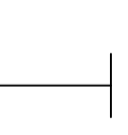
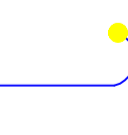

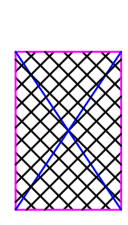


S.D.O. (PUBLIC HEALTH)  
SUB-DIVISION,  
PUNJAB MANDI BOARD,  
SANGRUR

PROVIDING & FIXING IN-LET  
CHANNEL FOR WATER WORKS IN  
MANDI BHAGTA BHAI KA, BATHINDA.

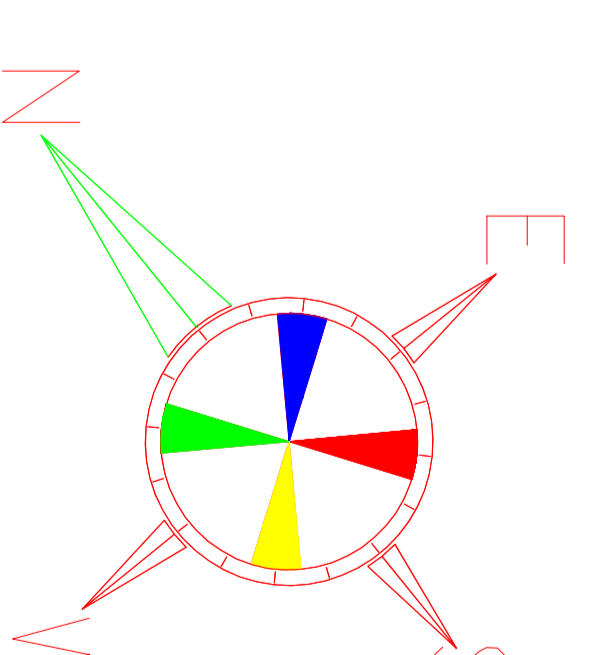
AREA: FOREST = 1296.27 SQM.  
= 0.130 HECTARE  
NON FOREST = 360.94 SQM.  
= 0.036 HECTARE

LEGEND:

1.	BOUNDARY LINE	
2.	KATCHA RASTA	
3.	METALLED ROAD	
4.	DRAIN (NALA)	
5.	BRICK ROAD	
6.	ELECTRIC POLE	
7.	LAMP POLE	
8.	TREE	
9.	TRANSFORMER	

NOTE:-

- BENCH MARK MARKED ON LAMP POLE (99.518)
- BOUNDARY HAS BEEN SURVEYED AS SHOWN BY CLIENT ON THE GROUND.
- ALL DIMENSIONS ARE IN FEET.
- SURVEY HAS BEEN CARRIED OUT BY USING ELECTRONIC TOTAL STATION.



SUBMITTED BY

VENUS Testing Services Pvt. Ltd.

(A Complete Unit of Testing, Road & Land Surveying)

Off:- Near Sonouri Adda, Bondha Road,  
Patla.

Ph.098140-40122, 0175-5050572

E-mail:- venus.vts@gmail.com

Website:-www.vtsids.com

