

PART-II

(To be filled by the concerned Deputy Conservator of Forest)

State Serial No. of proposal : JH-042/2019

1. Location of the project/Scheme : Jharkhand

- (i) State / Union Territory : Jharkhand
(ii) District : Chatra
(iii) Forest Division : Chatra North, Chatra South
(iv) Area of forest land proposed for diversion (In ha.) : 55.217
(v) Category of the Proposal: Transmission Line

2. Legal status of forest land proposed for diversion :

S. No.	Division	Forest Land(ha.)	Legal Status
1	Chatra North	0.695	Protected Forest
2	Chatra North	0.843	jungle-jhari land
3	Chatra South	26.814	Protected Forest
4	Chatra South	26.865	jungle-jhari land
Total		55.217	

Division 1. : Chatra North

3. District wise area to be diverted in the division :

S. No.	District	Area(in ha.)
NIL		

4. Details of Vegetation available in the forest land proposed for diversion :

(i) Density of vegetation

S. No.	Area(in ha.)	Density	Eco-Class
1	1.538	0.4	Eco 3
Total.	1.538		

(ii) Species-wise local/scientific names and girth-wise enumeration of trees at FRL :


S. No.	Scientific Name	Local Name	(0-30)cm.	(31-60)cm.	(61-90)cm.	(91-120)cm.	(121-150)cm.	(>150)cm.
1	Madhuka Indica	Mahua	0	0	0	0	0	1
Total			0	0	0	0	0	1
Sub Total (No of Trees.)			1					

5. Working plan prescription for the forest land proposed for diversion : No Data

6. Brief note on vulnerability of the forest area to erosion : No Data

7. Approximate distance of the proposed site for diversion from boundary of forest(In km.) : No Data

8. Significance of the forest land proposed for diversion from wildlife point of view :


Suendra Prasad
 Divisional Forest Officer
 Chau & South Forest Division

- (i). Details of wildlife present in and around the forest land proposed for diversion :
No Data
- (ii). Whether forms part of national park, wildlife sanctuary, biosphere reserve, tiger reserve, elephant corridor, wildlife migration corridor etc. : No Data
- (iii). Whether the forest land proposed for diversion is located within eco-sensitive zone(ESZ) of the Protected Area notified under Wildlife(Protection) Act, 1972 (Note: In case, ESZ of a Protected Area is not notified, then, 10kms distance from boundary of the Protected Area should be treated as ESZ): No Data
- (iv). Whether any national park, wildlife sanctuary, biosphere reserve, tiger reserve, elephant corridor, wildlife migration corridor etc., is located within 1 Km. from boundary of the forest land proposed for diversion : No Data
- (v). Whether any rare/endangered/unique species of flora and fauna found in the area : No Data

9.

Details of any protected archaeological/heritage site/defence establishment or any other important monument located in the area, if any :

- (i). Whether any protected archaeological/heritage site/defence establishment or any other important monument is located in the area : No Data

10. Comment as to the reasonability of the extent of the forest land proposed for diversion :

- (i). Whether the requirement of forest land as proposed by the user agency is unavoidable and bare minimum for the project : No Data

11. Details of violation(s), if any ,committed :

- (i). Whether any work in violation of the Act or guidelines issued under the Act has been carried out : No Data

12. Whether work in violation is still in progres(Yes/No) : No Data

13. Details of compensatory afforestation scheme :

- (i). Patch wise details for Degraded Area (To be earmarked by DFO)
- (i). Total Financial Outlay for C.A(lacs):

Patch Wise Details						
S.no	Patch No.	Area(ha.)	Name of PF/RF	Range	Compartment No	Uploaded KML file of patch
NO Data						

Additional information Details :

S. No.	Documents	Remarks
NIL		

Division 2. : Chatra South

3. District wise area to be diverted in the division :

S. No.	District	Area(ha.)
1	Chatra	55.217
Total		55.217

4. Details of Vegetation available in the forest land proposed for diversion :

(i) Density of vegetation

S. No.	Area(in ha.)	Density	Eco-Class
1	53.679	0.6	Eco 3
Total.	53.679		

Suren...
 Divisional Forest Officer
 Chau South Forest Division

(ii) Species-wise local/scientific names and girth-wise enumeration of trees at FRL :

S. No.	Scientific Name	Local Name	(0-30)cm.	(31-60)cm.	(61-90)cm.	(91-120)cm.	(121-150)cm.	(>150)cm.
1	Mangifera Indica	Aam	1	1	2	0	3	2
2	Calatropis gigantea	Aankda	2	0	0	1	1	1
3	Terminalia Tomentosa	Aasan	1	2	0	0	1	0
4	Psidium Guajava	Amrud	0	2	0	0	0	0
5	Terminalia Arjuna	Arjun	25	0	0	0	0	1
6	Emblica Officianalis	Awla	205	0	0	0	0	0
7	Acacia Nilotica	Babul	4	0	5	0	1	0
8	Terminalia Bellarica	Bahera	0	0	0	1	0	0
9	Ficus Bengalensis	Bargad	2	1	0	0	0	3
10	Ficus Tomentosa	Barun	1	0	0	0	0	0
11	Semecarpus Anacardium	Bhelwa	2	0	0	0	0	0
12	Cassia Siamea	Chakundi	892	32	25	4	1	0
13	Holoptelia integrifolia	Chilbil	7	5	1	0	0	0
14	Tamarindus Indica	Emali	0	0	0	0	0	1
15	Eucalyptus	Eucalyptus	6	1	1	5	2	5
16	Ficus Racemosa	Gamhar	4	1	0	0	0	0
17	Delonix Regia	Gulmohar	1	4	0	0	0	0
18	Terminalia Chebula	Haray	1	0	0	0	0	0
19	Diasporus Melanoxylon	Kend	527	45	9	4	1	0
20	Acacia Catechu	Khair	98	23	5	4	0	0

21	Madhuca indica	Mahua	108	133	114	54	38	110
22	Azadirachta Indica	Neem	0	0	1	0	1	0
23	Pterocarpus Marsupium	Paisar	1	2	0	1	0	0
24	Butea Monosperma	Palash	342	312	65	20	3	3
25	Ficus Religiosa	Pipal	0	1	0	0	0	1
26	Melotus Philippensis	Rori	1	2	2	0	0	0
27	Tectona Grandis	Sagwan	45	2	1	1	0	0
28	Shorea Robusta	Sal	640	228	166	29	11	9
29	Boswellia Serrata	Salai	0	0	2	0	0	0
30	Anona Squamosa	Sarifa	1	0	0	0	0	0
31	Bombax Ceiba	Semal	0	0	0	1	0	0
32	Dalburgia Sisoo	Shisham	147	19	5	0	0	1
33	Lagistromia Lanceolata	Sidha	346	60	53	10	1	0
34	Bombax Ceiba	Simar	1	0	0	0	0	1
35	Others	Acacia, Ber, Doka, dhautha, Dumar, Galgal, Jamun, Karanj, Kathhal, Khajur, Koraiya, Krishna Siris, Pe	680	29	17	9	3	5
Total			4091	905	474	144	67	143
Sub Total (No of Trees.)			5824					

5. Working plan prescription for the forest land proposed for diversion :

Yes, Rehabilitation Working Circle, Fit For Plantation Working Circle

6. Brief note on vulnerability of the forest area to erosion :

The forest area is highly prone to soil erosion as the landscape is sloppy, and hilly and felling of trees would further enhance the rate of Soil erosion hence SMC Plan is Required

7. Approximate distance of the proposed site for diversion from boundary of forest(in km.) : 0.00

8. Significance of the forest land proposed for diversion from wildlife point of view :

(i). Details of wildlife present in and around the forest land proposed for diversion :
Peacock, Wild Pig, Parrot, Deer, Hyena, Snakes, Rabbit, Crow, Wild hen, sparrow, etc.

(ii). Whether forms part of national park, wildlife sanctuary, biosphere reserve, tiger reserve, elephant corridor, wildlife migration corridor etc. : No

(iii). Whether the forest land proposed for diversion is located within eco-sensitive zone(ESZ) of the Protected Area notified under Wildlife(Protection) Act, 1972 (Note: In case, ESZ of a Protected Area is not notified, then, 10kms distance from boundary of the Protected Area should be treated as ESZ): No

(iv). Whether any national park, wildlife sanctuary, biosphere reserve, tiger reserve, elephant corridor, wildlife migration corridor etc., is located within 1 Km. from boundary of the forest land proposed for diversion : No

(v). Whether any rare/endangered/unique species of flora and fauna found in the area : No

9.

Details of any protected archaeological/heritage site/defence establishment or any other important monument located in the area, if any :

(i). Whether any protected archaeological/heritage site/defence establishment or any other important monument is located in the area : No

10. Comment as to the reasonability of the extent of the forest land proposed for diversion :

(i). Whether the requirement of forest land as proposed by the user agency is unavoidable and bare minimum for the project : Yes

11. Details of violation(s), if any ,committed :

(i). Whether any work in violation of the Act or guidelines issued under the Act has been carried out : No

12. Whether work in violation is still in progres(Yes/No) : No Data



13. Details of compensatory afforestation scheme :


(i). Patch wise details for Degraded Area (To be earmarked by DFO)


(i). Total Financial Outlay for C.A(lacs): 294.30492

Sy
25.02.2022
Surendra Prasad Suman
Divisional Forest Officer
Chatra South Forest Division

Patch Wise Details

S.no	Patch No.	Area(ha.)	Name of PF/RF	Range	Compartment No	Uploaded KML file of patch
1	1	51.00	Jugudih PF	Chatra Range	1, 2	 View file
2	2	60.00	Chakrawar PF	Chatra Range	1P, 1166	 View file


(ii). Copy of CA scheme details: 

(iii). Scanned copy of the Geo-referenced map of the forest land proposed for C.A. prepared by using DGPS or Total Station: 

(iv). Copy of Survey of India Toposheet indicating boundary of forest land proposed for C.A.: 

(V). Copy of NOC from Competent Authority : 

Additional information Details :

S. No.	Documents	Remarks
1		Manuall Part-II

14. District Profile :

S.no	District Name	Geographical area of the district (in ha.)	Forest area of the district (in ha.)	Total forest area diverted since 1980 (in ha.)	No. of Approved Cases	Forest Land including penal C.A. (in ha.)	Progress of compensatory afforestation as on(date)	A) Forest land (in ha.)	B) Non-forest land (in ha.)
1	Chatra	370600	201370	1499.68	21	1922.36	12/02/2022	1761.65	0.00

15. Site inspection report of the DFO/CCF/Nodal Officer highlighting important facts pertaining to the forest land :


Division Name	Circle	Site inspected By	Whether site inspected	No. of times site visit	Site inspection report	Date of visit
NO Data						

(Specific recommendation of the DFO/CCF/Nodal Officer with (Part II, III & Part IV))

16. Specific recommendation of the DFO/CCF/Nodal Officer for acceptance or otherwise of the proposal with reason :

Division	Circle	Recommendation By	Recommendation	Reason	Letter	Whether CF agreed
NO Data						

Print page


 25.02.2022
Surendra Prasad Suman
 Divisional Forest Officer
 Chatra South Forest Division