

Proposed CA areas have been revisited and Report has been received from Concern Divisional Forest Officers are as follows.



Government of West Bengal
Directorate of Forests
Office of the Divisional Forest Officer
Medinipur Division

M. M. Nagar, Midnapore, Paschim Medinipur - 721101
Ph. No. & Fax No. 03222-275869, Mail - dfomid-wb@nic.



Memo No. 223 / 8-F-21

Dated, Paschim Midnapur, the dt 18/01/2024

From : The Divisional Forest Officer,
Medinipur Division.

To : The Divisional Forest Officer,
Bankura(North) Division

Sub : Proposal for diversion of 338.74 ha. Of forest land for Coal Mining in Barjora North Coal Mine Block in favour of West Bengal Power Development Corporation limited under Bankura(North) Forest Division(Proposal No-FP/WB/MIN/43000/2019)


Reg : Your Office Memo No. 3144/8 Dated, Bankura, the 29/12/2023

Sir,

With reference to the above mentioned subject, this is to inform you that, Plot no- 6,7,8,9,10& 11 of Mouza-Kotalkuli, J.L.No-326 under Medinipur Division are contiguous with Plot No- 3 of Mouza-Kotalkuli, J.L.No-326 in which a portion of land measuring to 25.39 ha. has already been transferred in favour of Forest Department with vide notification no- 851/1(1)-For/O/L/10T-12/2017 DT.- 29/07/2021 and has already been used for Compensatory afforestation purpose.

Note:-The KML files of the plots sent are not matching with the exact location of the plots on the field. So, it is required to inform the concerned to do a survey and prepare a proper KML file so that no problem arises in the future.

This for your kind information and taking necessary action.


Divisional Forest Officer
Medinipur Division

Dated Paschim Medinipur, the dt. 18/01/2024

Memo No. 223 / 8-F-21

Copy Forwarded to:

1. Chief Conservator of Forests, Western Circle


Divisional Forest Officer
Medinipur Division



Government of West Bengal
Directorate of Forests

Office of the Divisional Forest Officer, Birbhum Division

Barabagan, Suri, Birbhum, PIN - 731103

Phone - 03462-255262 : Fax - 03462-253863 : e-mail : dfobirbhum2010@gmail.com

Visit us at: www.birbhumforest.in



No. - 1957 /8M

Date: 30.01.2024

To
The Divisional Forest Officer
Bankura (North) Division

Sub: Verification of land in c/w diversion of 338.74 ha. of Forest land for Coal Mining in Barjora North Coal Mine Block in favour of WBPDCCL under Bankura (North) Forest Division.

Ref: 1. Your kind office memo no. – 3144/8- dated 29.12.2023.
2. Letter no. 555/Raj-8 dated 30.01.2024 of the Range Officer, Rajnagar Range.

Sir,

With reference to the subject stated above, please find the following report regarding Verification of land in c/w diversion of 338.74 ha. of Forest land for Coal Mining in Barjora North Coal Mine Block in favour of WBPDCCL under Bankura (North) Forest Division. The report of the Range Officer, Rajnagar Range is enclosed herewith for ready reference.

Sl. No.	Division	Village & Survey No.	District	Area (Ha.)	Remarks
1	Birbhum	Hirapur 785	Birbhum	0.874	Contiguous to PF
2		Hirapur 784		1.000	Not Contiguous to PF
3		Hirapur 758		0.405	
4		Hirapur 741		0.044	
5		Hirapur 742		0.664	
6		Hirapur 569		2.130	

This is for your kind information and taking necessary action.

Encls: As stated above.


Divisional Forest Officer
Birbhum Division.



Government of West Bengal
Directorate of Forest

Office of the Forest Range Officer, Rajnagar Range
Rajnagar, Birbhum, PIN-731130

Mob No. -8900174205; E-mail: rorajnagar2018@gmail.com

Divisional Forest Officer
Birbhum Division
Reg. No. 3967
File No. 8m-
Date 30-01-2024



No.555/Raj-8

Date 30/01/2024

To : The Divisional Forest Officer
Birbhum Division
Suri, Birbhum

Ref : 1842/8m dated 08/01/2024

Sir,

In response to your letter stated above in connection with the quarries of the DFO/Bankura (North) Division vide his letter no 3144/8 dated 29/12/2023. I would like to inform you that after field verification it is found that only plot no 785 Mouza Hirapur is contiguous with PF and all the rest are away from PF area.

This is for your kind information and taking necessary action.

Forest Range Officer
Rajnagar Range



**Government of West Bengal
Directorate of Forests
Office of the Divisional Forest Officer
Purulia Division.**

**Phone No : 03252 - 222329 & FAX No. : 03252 - 228323
Email: dfopur-wb@nic.in & dfopfd@gmail.com**

No. 327 / 8-CAMPA/WBPDCL

Dated, Purulia, the 05/02/2024.

From : The Divisional Forest Officer,
Purulia Division

To : The Divisional Forest Officer,
Bankura (North) Division

Sub : Proposal for diversion of 338.74 ha of Forest land for Coal Mining in Barjora North Coal Mine Block in favour of West Bengal Power Development Corporation Limited under Bankura (North) Forest Division 9 Proposal No. FP/WB/MIN/43000/2019)- Report on the CA land in Mouza- Hinjjuri, JL. No. 47, Plot No. 543 of Bangidiri Beat of Joypur Range.

Ref : Your Office Memo no. 3144/8- dated 29.12.2023.

Sir,

With reference to the above mentioned subject, there is an availability of 5 ha in Hinjjuri- mouza, JL. No. 47, Plot No. 543 of Bangidiri Beat of Joypur Range.

This is for your kind information and taking necessary action.



Divisional Forest Officer,
Purulia Division.

No. 327 / 8-CAMPA/WBPDCL

Dated, Purulia, the 05/02/2024.

Copy forwarded for information to.

1. The Addl. Principal Chief Conservator of Forests & Nodal Officer, Forest Conservation Act.
2. The Chief Conservator of Forests, South-West Circle, West Bengal.
3. The Chief Conservator of Forests, FCA, West Bengal.


IFS
Divisional Forest Officer,
Purulia Division



Government of West Bengal
Directorate of Forests
Office of the Divisional Forest Officer
Kangsabati North Division

Raghabpur More, P.O. & Dist. – Purulia, Pin - 723101

(Ph.)-03252-222231,(Fax)-227468 & E-Mail: dfokn-wb@nic.in / dfoknd@gmail.com

No.: 164 / 8-21

dated, Purulia, the 18 / 01 /2024.

From :: Divisional Forest Officer,
Kangsabati North Division,
Purulia.

To :: The Divisional Forest Officer
Bankura (North) Division
Machantala, Bankura

Sub :: **Proposal for Diversion of 338.74 ha forest land for coal mining in Barjora (North) Coal Mine Block in favour of West Bengal Power Development Corporation limited under Bankura (North) Forest Division. (Proposal No. FP/WB/MIN/43000/2019)**

Ref :: (i) The APCCF & NO, FCA, WB's Memo No. 7840/L</2L-1(2)/2006 dated 29/11/2023 & CA Land Circular F No. 11-423/2011-FC dated 22/05/2019 (Enclosed)
(ii) Your office memo No. 3144/8, dt. 29.12.2023
(iii) This office Memo No. 1095/8-21, dt. 25.03.2022

Sir,

With reference to above mentioned subject, this is to inform you that, the mentioned isolated CA patches i.e. Uluberia-4, area 4.05 Ha having less than 5 ha under Kangsabati North Division connected to others proposed CA Land under plot no. 3 (area-24.37 Ha) of mouza Uluberia, under Kashipur Range, Kangsabati North Division already sent vide letter No.1095/8-21, dt. 25.03.2022.

This is for your kind information.



Divisional Forest Officer
Kangsabati North Division
Purulia

No.: 164 / 8-21

dated, Purulia, the 18 / 01 /2024.

Copy forwarded for information to :

- 1) The Principal Chief Conservator of Forest & Nodal Officer, Forest Conservation Act.
- 2) The Chief Conservator of Forest, South-West Circle, West Bengal.
- 3) The Chief Conservator of Forest, FCA, West Bengal.


Divisional Forest Officer
Kangsabati North Division
Purulia



**Government of West Bengal
Directorate of Forests
Office of the Divisional Forest Officer
Purulia Division.**

Phone No : 03252 - 222329 & FAX No. : 03252 - 228323

Email: dfopur-wb@nic.in & dfopfd@gmail.com

No. 326 /8-CAMPA/WBPDCL

Dated, Purulia, the 05/02/2024.

**From : The Divisional Forest Officer,
Purulia Division**

**To : The Divisional Forest Officer,
Bankura (North) Division**

Sub : Report on the CA patch in Mouza-Singhghagra, Plot no. 773.

Ref : ADM/DL&LRO, Purulia's Office Memo no. IV/386/190/R/2024 dated 02.02.2024

Sir,

As per ADM/DL&LRO, Purulia's report regarding the plot no. 773 of mouza-Singhghagra, J.L. no. 45, for which WBPDCCL had applied for issuing suitability certificate for 23 acres of proposed CA land, is classified as 'Danga', consisting of 46.38 acre (18.77 ha) of area, out of which 45.80 acre (18.53 ha) is recorded in Khatian no. 1, in favour of Govt. of West Bengal. The report also mentions that out of the total area, 22 acre (8.90 ha) of land is having plantation.

The present working plan of this Division had mentioned this plot as a Forest land in the following format:

Sl. No.	Range	Beat	Mouza	J.L. No.		Area in ha	Reserved Forest in hec.	Protected Forest in hec.	Un- classed Forest in hec.
				C.S.	No.				
1	Joypur	Talmu	Singghagra		45	77.80	0.00	0.00	77.80

(Ref.: Chapter- Annexure-VI (Legal status of Forest in Purulia District), page-156, Vol. I (Part-II), Second Working Plan under Purulia District)


Also, as per the available Office records, the plantation has been done in plot no. 773 of mouza-Singhghagra, J.L. no. 45 under I.D.F. (27 acre) & Q.G.S. schemes (15.25 acre) respectively, in the year 2006. Both the plantation journals are enclosed herewith for your reference. However, no Gazette notification(s) has been found against the said plot.

This is for your kind information and taking necessary action.

Encl: 1) Report of ADM, DL& LRO, Purulia
vide Memo no. IV/386/190/R/2024, dt. 02/02/2024.

2) Copy of Plantation Journal.

3) Copy of the Land Schedule from the 2nd Working Plan under Purulia District.


Divisional Forest Officer,
Purulia Division.

No. 326 / 8-CAMPA/WBPDCL

Dated, Purulia, the 05/02/2024.

Copy forwarded for information to.

1. The Addl. Principal Chief Conservator of Forests & Nodal Officer, Forest Conservation Act.
2. The Chief Conservator of Forests, South-West Circle, West Bengal.
3. The Additional District Magistrate & District Land & Land Reforms Officer, Purulia.
4. The Director (Mining), West Bengal Power Development Corporation Limited.
5. The Range Officer, Joypur Range.

Sd/- Karthikeyan.M
IFS

**Divisional Forest Officer,
Purulia Division.**



Government of West Bengal
Office of the Block Land and Land Reforms Officer
Joypur, Purulia.

Ph.No. 035254-252452.

✉: E.mail. - bllrojoypur@gmail.com

Date: 02/02/2024.

Memo No: 42 /BL & LRO/Joypur/2024

To
The Additional District Magistrate
&
District Land & Land Reforms Officer
Purulia.

Sub:- Report regarding CA patch in Mouza-Singhagra(J.L.No.-45), P.S-Joypur,
plot no.-773.

Ref.: IV/190/366/R/24 Dated:- 02/02/2024.

Respected Sir,

In connection with the above noted subject and reference, this is to inform you that as per your instruction the undersigned conducted a field enquiry by the concerned Revenue Inspector. As per report of the Revenue Inspector, the plot no.-773 of Mouza-Singhagra, J.L.No.-45 classified as "Danga", total area-46.38 acres out of that 45.80 acres is recorded in Khatian No.-1 infavour of Government of West Bengal. And further informs that 23.80 acres of land is vacant and 22.00 acres land is planted trees.

After thoroughly scrutiny of office scane copy of R.S R-O-R & as well as L.R. R-O-R, it is found that the land of 45.80 acres is recorded in Khatin No.-1. No forest notification is found in R.S and L.R. R-O-R.

This is for your kind information.

Yours faithfully

- Enclose:- 1) R.S. R-O-R
2) L.R. R-O-R.
3) R.I enquiry report.

02.02.24
Block Land & Land Reforms Officer
Joypur, Purulia
Block Land & Land Reforms
Officer, Joypur
Purulia

Government of West Bengal
Office the Additional District Magistrate and
District Land & Land Reforms Officer, Purulia

Memo No- IV/ 386 / 190 / R / 2024 Dated- Purulia the 02/02/2024

To
The Divisional Forest Officer
Purulia Division

Sub: Clarification regarding CA patch in Mouza- Singhghagra, Plot no 773

Ref: (i) Memo no 262/8-CAMPA/WBPDCL Dated Purulia the 30/01/2024

(ii) Memo No 42/BL&LRO/Joypur/2024, dtd- 02/02/2024

Sir

With connection to the above noted subject and reference memos, please find herewith the report so furnished by the BL&LRO, Joypur which speaks for itself.


This is for your kind information.

Enclosed: - As stated

(Total 5 no. papers)

Dated- 2nd Feb, 2024

yours faithfully


Additional District Magistrate and
District Land & Land Reforms Officer, Purulia



Government of West Bengal
Directorate of Forests

Office of the Divisional Forest Officer

Baikunthapur Division Division

Forest Administrative Building (Block-B), Village-South Shanti Nagar

P.O-Dabgram B.O, Pin-734004, Dist-Jalpaiguri

- email:-dfobkpslg@gmail.com

visit us at: www.westbengalforest.gov.in

Memo No. 137/8-2

Dated, Siliguri, the 15.01.2024

From: The Divisional Forest Officer.
Baikunthapur Division

To: The Divisional Forest Officer
Bankura (North) Division
Machantala, Bankura

Subject: Proposal for Diversion of 338.74 ha forest land for coal mining in Barjora (North) Coal Mine Block in favour of West Bengal Power Development Corporation limited under Bankura(North)Forest Division.(Proposal No.FP/WB/MIN/43000/2019)


Reference: (i)The APCCF & NO,FCA,WB's Memo No.7840/L& LT/2L-1(2)/2006 dated 29/11/2023 & CA Land Circular F No.11-423/2011-FC Dated 22/05/2019(Enclosed)
(ii)Office of the Divisional Forest Officer, Bankura (North) Division Memo No.3144/8, Dated 29/12/2023.

Sir/Madam

With reference to above mentioned subject, this is to inform you that, the mentioned isolated CA patches having less than 5 ha in both Purbba Totgaon and Paschim Totgaon Mouza, Baikunthapur Division are connected to others proposed CA Land as per F.No.11-423/2011-FC of MoEF & CC,Dated 22/05/2019.

The details of land schedule of mentioned plots connected to others proposed CA Land is summarised in separate sheet.

This is for your kind perusal.


Divisional Forest Officer,
Baikunthapur Division

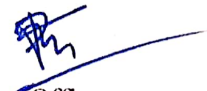
Encl: DGPS Map Showing mentioned plots connected to others proposed CA Land in Both Purbba & Paschim Totgaon Mouza, JL.No.02 & 01 respectively.

Memo No. 137/8-2


Dated, Siliguri, the 15.01.2024

Copy to:-

1. The Chief Conservator of Forests, Northern Circle.


Divisional Forest Officer,
Baikunthapur Division

District	Division	Mouza with JL No.	Plot No./KML No.	Area(ha)	Connected to others proposed CA Land
Balpaiguri	Baikunthapur Division	Purbba Totagaon JL No. 2	65/KML CA 4	0.103	Connected to Plot No. 63, Mouza-PurbbaTotgaon,JL No.-2,already accepted CA Land against Gangaramchak Bhadulia Coal Mines in Favour of WBPDCI
			64/KML CA 5	0.097	
			66/KML CA 6	0.566	
		Paschim Totagaon JL No. 1	10	3.738	Connected to Plot No.2, Mouza-PurbbaTotgaon,JL No.-2,already accepted CA Land against Gangaramchak Bhadulia Coal Mines in Favour of WBPDCI
			18	4.834	
			22	3.590	
			38	0.944	Connected to Plot No. 26, Mouza-PurbbaTotgaon,JL No.-2,Already accepted CA Land against Turga Dam Project in Favour of WBSEDCL
			35	4.628	Plot No. 24, Mouza-PurbbaTotgaon,JL No.-2,Already accepted CA Land against Turga Dam Project in Favour of WBSEDCL
			37	1.484	Connected to Plot No. 23, Mouza-PurbbaTotgaon,JL No.-2,already accepted CA Land against Gangaramchak Bhadulia Coal Mines in Favour of WBPDCI
			36	3.268	Connected to Plot No. 21, Mouza-PurbbaTotgaon,JL No.-2,already accepted CA Land against Gangaramchak-Bhadulia Coal Mines in Favour of WBPDCI
			59	1.01	Connected to Plot No. 58, Mouza-PurbbaTotgaon,JL No.-2,against Turga Pumped Storage Project by WBSEDCL
			67	0.52	Contiguous with plot No 68 Mouza-Purbba Totgaon,JL No.-2, having area 135.20 acre under Barjhora Coal Mine Project.
		Total		24.782	


 Divisional Forest Officer.
 Baikunthapur Division