

**PART-II**

(To be filled by the concerned Deputy Conservator of Forest)

State Serial No. of proposal : HP-045/2018

## 1. Location of the project/Scheme : Himachal Pradesh

- (i) State / Union Territory : Himachal Pradesh  
(ii) District : Kangra  
(iii) Forest Division : Palampur  
(iv) Area of forest land proposed for diversion (in ha.) : 2.2926  
(v) Category : Hydel

## 2. Legal status of forest land proposed for diversion :

S. No.	Division	Forest Land(ha.)	Legal Status
1	Palampur	2.2926	Unclassed Forests

Division 1. : Palampur

## 3. District wise area to be diverted in the division :

S. No.	District	Area(ha.)
1	Kangra	2.2926

## 4. Details of Vegetation available in the forest land proposed for diversion :

## (i) Density of vegetation

S. No.	Area(in ha.)	Density	Eco-Class
1	2.2926	0.2	Eco 5

## (ii) Species-wise local/scientific names and girth-wise enumeration of trees at FRL :

S. No.	Scientific Name	Local Name	(31-60)cm.	(61-90)cm.	(91-120)cm.	(121-150)cm.	(>150)cm.
1	Others	Dudala	15	0	0	0	0
2	Others	Ban oak	29	4	0	0	0
3	Others	Karmaru	5	1	0	0	0
4	Others	Sharu	13	0	0	0	0
5	Others	Alan	1	0	0	0	0
6	Others	Bhadrol	2	0	0	0	0
7	Others	Duri	5	0	0	0	0
8	Pine	Chir pine	1	0	0	0	0
9	Rhododendron	Brash	11	0	0	0	0

## (iii) Species-wise local/scientific names and girth-wise enumeration of trees at FRL-2 meter :

S. No.	Scientific Name	Local Name	(31-60)cm.	(61-90)cm.	(91-120)cm.	(121-150)cm.	(>150)cm.
NIL							

## (iv) Species-wise local/scientific names and girth-wise enumeration of trees at FRL-4 meter :

S. No.	Scientific Name	Local Name	(31-60)cm.	(61-90)cm.	(91-120)cm.	(121-150)cm.	(>150)cm.
NIL							

## 5. Working plan prescription for the forest land proposed for diversion :

The forest U.19.B Banu Khad fall under the protection working circle. There is no specific prescription for the area under question.


## 6. Brief note on vulnerability of the forest area to erosion :




Most of the work shall be done cutting/filling. The area adjoining to the working area is forested. Moreover, most of the work will be done near the river bed.

## 7. Approximate distance of the proposed site for diversion from boundary of forest(in km.) : 0.01





## 8. Significance of the forest land proposed for diversion from wildlife point of view :

- (i). Details of wildlife present in and around the forest land proposed for diversion : Himalayan black bear, ghoral, fox monkey, langur etc.
- (ii). Whether forms part of national park, wildlife sanctuary, biosphere reserve, tiger reserve, elephant corridor, wildlife migration corridor etc. : No
- (iii). Whether the forest land proposed for diversion is located within eco-sensitive zone(ESZ) of the Protected Area notified under Wildlife(Protection) Act,1972 (Note: In case, ESZ of a Protected Area is not notified,then,10kms distance from boundary of the Protected Area should be treated as ESZ): No
- (iv). Whether any national park, wildlife sanctuary, biosphere reserve, tiger reserve, elephant corridor, wildlife migration corridor etc., is located within 1 Km. from boundary of the forest land proposed for diversion : No
- (v). Whether any rare/endangered/unique species of flora and fauna found in the area : No
9. Details of any protected archaeological/heritage site/defence establishment or any other important monument located in the area, if any :
- (i). Whether any protected archaeological/heritage site/defence establishment or any other important monument is located in the area : No
10. Comment as to the reasonability of the extent of the forest land proposed for diversion :
- (i). Whether the requirement of forest land as proposed by the user agency is unavoidable and bare minimum for the project : Yes
11. Details of violation(s), if any ,committed :
- (i). Whether any work in violation of the Act or guidelines issued under the Act has been carried out : No
12. Whether work in violation is still in progress(Yes/No) : No Data
13. Details of compensatory afforestation scheme :
- (i). Patch wise details for Degraded Area (To be earmarked by DFO)
- (i). Total Financial Outlay for C.A(lacs): 1109270

Patch Wise Details						
S.no	Patch No.	Area(ha.)	Name of PF/RF	Range	Compartment No	Uploaded KML file of patch
1	1	5	U.25.B.Bandeol	Baijnath	Nil	 <a href="#">View file</a>

- (ii). Copy of CA scheme details: 
- (iii). Scanned copy of the Geo-referenced map of the forest land proposed for C.A. prepared by using DGPS or Total Station: 
- (iv). Copy of Survey of India Toposheet indicating boundary of forest land proposed for C.A.: 


Additional information Details :

S. No.	Documents	Remarks
1		calculation for Net Present Value attached
2		certificate regarding construction of project 10 KMs away from eco sensitive zone.
3		estimate of reclamation plan for dumping site and plantation
4		revised part 2 uploaded

14. District Profile :

S.no	District Name	Geographical area of the district (in ha.)	Forest area of the district (in ha.)	Total forest area diverted since 1980 (in ha.)	No. of Approved Cases	Forest Land including penal C.A. (in ha.)	Progress of compensatory afforestation as on(date)	A) Forest land (in ha.)	B) Non-forest land (in ha.)
1	Kangra	93960	38817.37	94.8171	47	153.54	15/06/2018	153.54	0

15. Site inspection report of the DFO/CCF/Nodal Officer highlighting important facts pertaining to the forest land :

Division Name	Circle	Site inspected By	Whether site inspected	No. of times site visited	Site inspection report	Date of visit
Palampur	D/Sala	DFO	Yes	One		02/06/2018
		Nodal Officer	No		No Data	

(Specific recommendation of the DFO/CCF/Nodal Officer with(Part II,III & Part IV))

16. Specific recommendation of the DFO/CCF/Nodal Officer for acceptance or otherwise of the proposal with reason :


Division	Circle	Recommendation By	Recommendation	Reason	Letter	Whether CF agreed
Palampur	D/Sala	DFO	Recommended	The project will provide clean energy.		
	D/Sala	CF	Recommended	The project will provide clean energy and develop the remote area.		Yes
		Nodal Officer	Recommended	RECOMMENDED		

**Specific recommendation of the State Government(Part V)**

17. Specific recommendation of the State Government for acceptance or otherwise of the proposal with reason ( Part V) :

State	Recommendation By	Recommendation	Recommendation Date	Remarks	Signing Authority	Notification	Recommendation Letter
Himachal Pradesh	State Secretary	Recommended	29/01/2019	Recommended	State Govt. Officer	No Data	

Print page

  
 Divisional Forest Officer  
 Palampur Forest Division  
 PALAMPUR-176061 (H.P.)