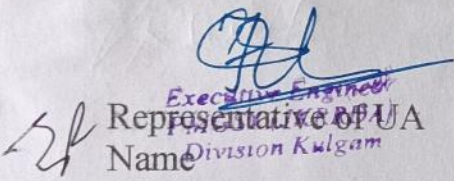


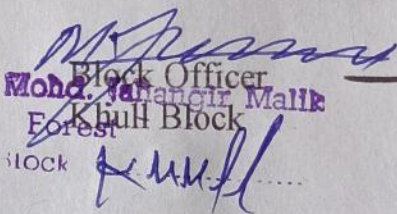
JOINT INSPECTION REPORT


A proposal has been submitted under Forest Conservation Act 1980 for use of Forest Land for Non-Forestry purpose. The subject envisages the use of forest land for **"Up-gradation and maintenance of road from L031-Pahloo to Laisoo"** Package No. JK01-366, Stage-U under proposal No. FP/JK/ROAD/74294/2020 Dated 15-12-2020. The forest area involved in Compartment No. N-48, Forest Block **Khull**, Range **DH Pora** was explored and it was found that the proposed alignment involves **0.56 Hectares** of forest area instead of **0.3 Ha** as shown in the proposal (Form-A Part I) to be diverted to the user agency.

Joint Inspection was carried out on **12-02-2021**

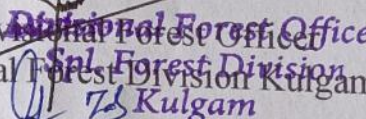
Proposal Name	Measurements (Length × Width)	Forest Area proposed for Diversion (Ha)
1	2	3
Up-gradation and maintenance of road from L031-Pahloo to Laisoo	A) 410m×6.65m=2726.5m ² B) 440m×6.65m=2926.0m ² Total = 5652.5 m ²	0.56


Executive Engineer
Representative of U.A.
Name
Division Kulgam
Design


Block Officer
Mohd. Sahangir Malik
Forest
Block


Range Officer
D.H. Pora
Range

Counter signed


Divisional Forest Officer
Special Forest Division
Kulgam

- Whether any Rare/Endangered/Unique Species of Flora and Fauna found in the area-if so, details thereof: **NO.**
- Whether any protected archaeological/Heritage site/defense establishment or any other important monument is located in the area. If so, the details thereof with NOC from competent authority, if required: **NO.**
- **There has been violation under the Forest (Conservation) Act, 1980 provisions. A detailed report is attached).**