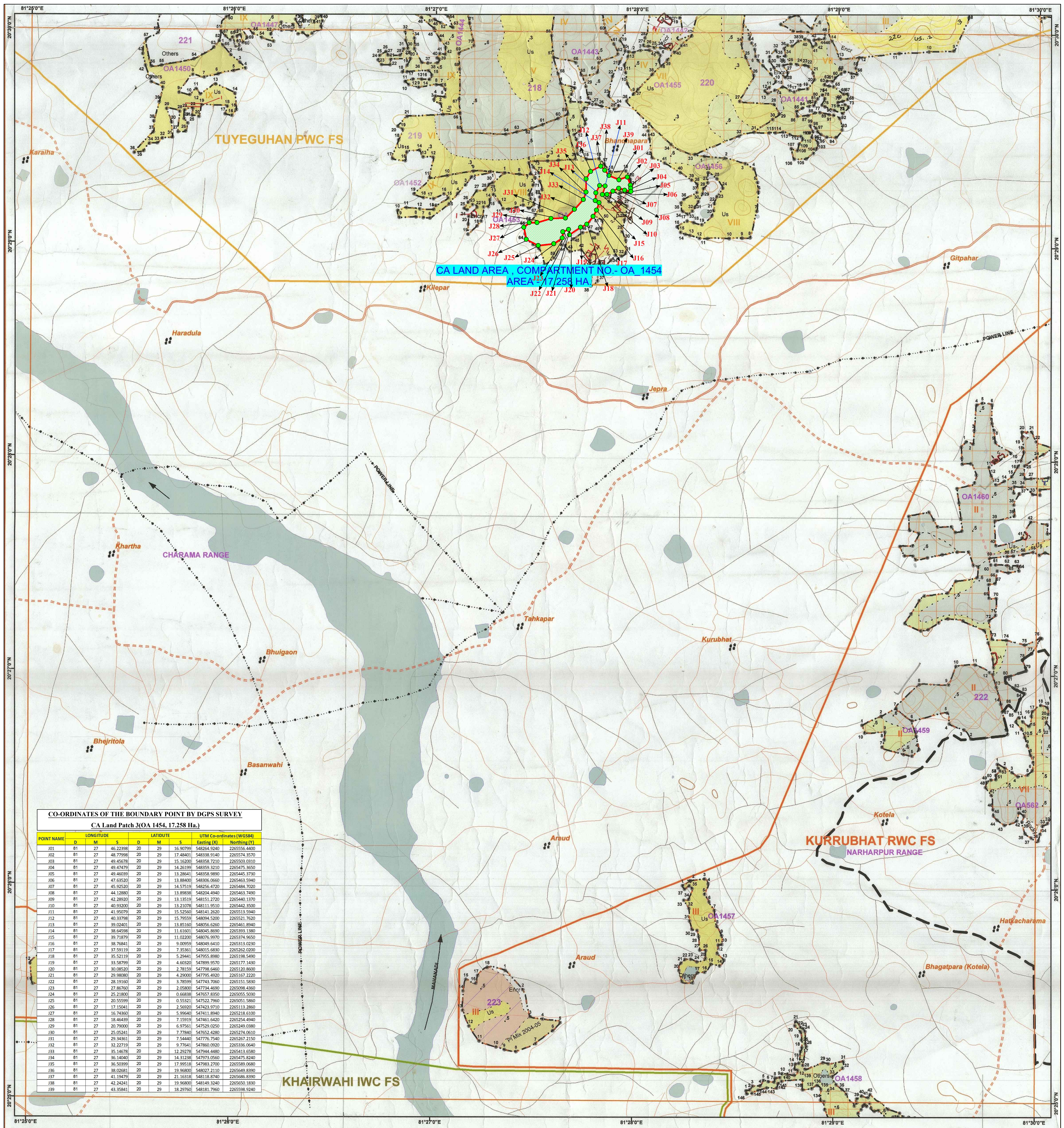
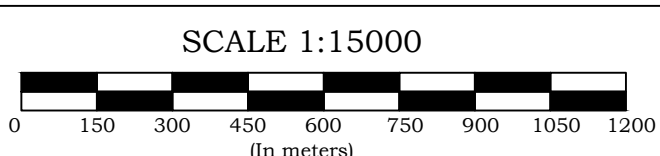
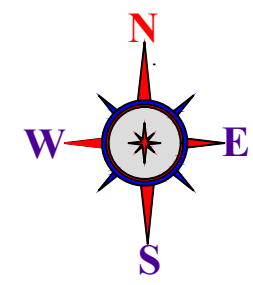


**SUPERIMPOSED DGPS SURVEYED CA LAND AREA PATCH NO.-3 (OA-1454) ON GEO REFERENCED FOREST MAP  
FOR FOREST LAND DIVERSION PROPOSAL OF GOVERNMENT MEDICAL COLLEGE BUILDING OF HEALTH DEPARTMENT  
LOCATION AT VILLAGE- JEPRA, TEHSIL-CHARAMA, DIST. -KANKER (C.G.)**


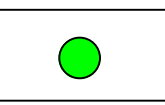



CO-ORDINATES OF THE BOUNDARY POINT BY DGPS SURVEY									
CA Land Patch 3(OA 1454, 17.258 Ha.)									
POINT NAME	D	M	S	D	M	S	Easting (X)	Northing (Y)	
J01	81	27	46.22398	20	29	16.90799	548264.9240	2265556.4400	
J02	81	27	48.77998	20	29	17.48401	548338.9140	2265574.3570	
J03	81	27	49.45678	20	29	15.16200	548358.7210	2265503.0310	
J04	81	27	49.47479	20	29	14.26199	548359.3210	2265475.3650	
J05	81	27	49.46039	20	29	13.28641	548358.9890	2265445.3730	
J06	81	27	47.63520	20	29	13.88400	548306.0660	2265463.5940	
J07	81	27	45.92520	20	29	14.57519	548256.4720	2265484.7020	
J08	81	27	44.12880	20	29	13.89838	548204.4940	2265463.7490	
J09	81	27	42.28020	20	29	13.13519	548151.2720	2265440.1370	
J10	81	27	40.93200	20	29	13.21078	548111.9510	2265442.3500	
J11	81	27	41.95079	20	29	15.52560	548141.2620	2265513.5940	
J12	81	27	40.33798	20	29	15.79559	548094.5200	2265521.7620	
J13	81	27	39.02401	20	29	13.85160	548056.6260	2265461.8940	
J14	81	27	38.64598	20	29	11.61601	548045.8690	2265393.1380	
J15	81	27	39.71879	20	29	11.02200	548076.9970	2265374.9650	
J16	81	27	38.76841	20	29	9.00959	548049.6410	2265313.0230	
J17	81	27	37.59119	20	29	7.35361	548015.6830	2265262.0200	
J18	81	27	35.52119	20	29	5.29441	547955.8980	2265198.5490	
J19	81	27	33.58799	20	29	4.60320	547899.9570	2265177.1430	
J20	81	27	30.08520	20	29	2.78159	547798.6460	2265120.8600	
J21	81	27	29.98080	20	29	4.29000	547795.4920	2265167.2220	
J22	81	27	28.19160	20	29	3.78599	547743.7060	2265151.5830	
J23	81	27	27.86760	20	29	2.05000	547734.4690	2265098.4360	
J24	81	27	25.21800	20	29	0.66838	547657.8350	2265055.5030	
J25	81	27	20.55599	20	29	0.55321	547522.7860	2265051.5860	
J26	81	27	17.15041	20	29	2.56920	547423.9710	2265113.2860	
J27	81	27	16.74360	20	29	5.99640	547411.8940	2265218.6100	
J28	81	27	18.46499	20	29	7.15919	547461.6420	2265254.4940	
J29	81	27	20.79000	20	29	6.97561	547529.0250	2265249.0380	
J30	81	27	25.05241	20	29	7.77840	547652.4280	2265274.0610	
J31	81	27	29.34361	20	29	7.54440	547776.7540	2265267.2150	
J32	81	27	32.22719	20	29	9.77641	547860.0920	2265386.0640	
J33	81	27	35.14678	20	29	12.29278	547944.4480	2265413.6580	
J34	81	27	36.14040	20	29	14.31238	547973.0560	2265475.8240	
J35	81	27	36.50399	20	29	17.99518	547983.2700	2265589.0680	
J36	81	27	38.02681	20	29	19.96800	548027.2110	2265649.8390	
J37	81	27	41.19479	20	29	21.16118	548118.8740	2265686.8390	
J38	81	27	42.24241	20	29	19.96800	548149.3240	2265650.1830	
J39	81	27	43.35841	20	29	18.29760	548181.7960	2265598.9240	



Date of Survey - 18/01/2020 - 20/01/2020


#### INDEX


-  DGPS SURVEYED AREA
-  DGPS SURVEYED BOUNDARY POINT
-  BOUNDARY POINT NUMBER

#### SUPERIMPOSED DGPS SURVEYED CA LAND AREA PATCH NO.-3 (OA-1454) ON GEO REFERENCED FOREST MAP FOR FOREST LAND DIVERSION PROPOSAL OF GOVERNMENT MEDICAL COLLEGE BUILDING OF HEALTH DEPARTMENT

##### DETAIL OF DGPS SURVEYED AREA

VILLAGE - JEPRA  
TEHSIL - CHARAMA, DISTRICT - KANKER (C.G.)  
CA LAND SURVEYED AREA - 17.258 Ha.

SURVEYED BY  
  
VINOD MARKAM  
[GEOLOGIST]

CHECKED BY  
  
ALOK VERMA  
[SR. MANAGER]

**CHEIF MEDICAL AND HEALTH OFFICER**  
Uttar Bastar, District - Kanker Chhattisgarh

EMANELMENT  
OUR FIRM SIDDHARTH GEO CONSULTANTS AUTHORIZED  
FOR DGPS SURVEY IN CHHATTISGARH UNDER VIDE  
THEIR LETTER NUMBER F7 - 14/2013/12, DATED 10/11/2014

