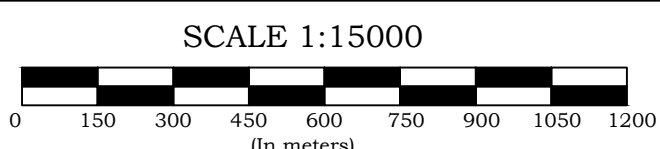
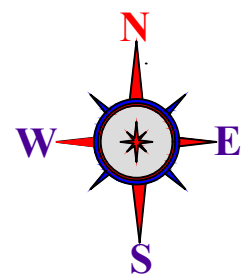


**SUPERIMPOSED DGPS SURVEYED CA LAND AREA PATCH NO.-1 (OA-1459) ON GEO REFERENCED FOREST MAP  
FOR FOREST LAND DIVERSION PROPOSAL OF GOVERNMENT MEDICAL COLLEGE BUILDING OF HEALTH DEPARTMENT  
LOCATION AT VILLAGE- KOTELA, TEHSIL-CHARAMA, DIST. -KANKER (C.G.)**





**CO-ORDINATES OF THE BOUNDARY POINT BY DGPS SURVEY**

CA Land Patch 1 (OA 1459, 11.325 Ha.)									
POINT NAME	LONGITUDE				LATITUDE				UTM Co-ordinates (WGS84)
	D	M	S	U	D	M	S	U	
K01	81	28	57.22602	20	26	49.25976	50035.0103	2261036.5460	
K02	81	28	58.98360	20	26	49.73279	500385.9020	2261038.1640	
K03	81	29	1.18681	20	26	50.28000	500449.6000	2261055.1740	
K04	81	29	3.46919	20	26	50.94600	500515.7610	2261075.8430	
K05	81	29	5.16118	20	26	51.64260	500647.7230	2261097.4020	
K06	81	29	6.86319	20	26	52.33918	500813.6850	2261118.9610	
K07	81	29	8.59300	20	26	53.36160	500963.9735	2261150.5405	
K08	81	29	10.33081	20	26	54.38401	50114.2620	2261182.1200	
K09	81	29	11.14668	20	26	52.71314	500738.0540	2261130.8254	
K10	81	29	11.86981	20	26	51.23228	500759.1415	2261085.3625	
K11	81	29	12.69989	20	26	49.54041	500783.2313	2261033.4249	
K12	81	29	13.40880	20	26	48.08038	500804.0210	2260988.6030	
K13	81	29	14.01899	20	26	46.25159	500821.8685	2260932.4360	
K14	81	29	14.62919	20	26	44.42779	500839.7160	2260876.2990	
K15	81	29	15.21700	20	26	44.01090	500768.7010	2260863.3959	
K16	81	29	9.12119	20	26	43.49761	500680.2050	2260847.3540	
K17	81	29	7.43279	20	26	42.03781	500631.4160	2260802.3330	
K18	81	29	5.74439	20	26	40.57800	500582.6270	2260757.3120	
K19	81	29	4.13119	20	26	41.13600	500541.0605	2260714.3450	
K20	81	29	2.87879	20	26	41.69400	500499.4940	2260691.3740	
K21	81	29	3.63119	20	26	43.65240	500521.1170	2260851.6420	
K22	81	29	2.08318	20	26	44.32919	500476.2020	2260872.3150	
K23	81	28	59.39038	20	26	44.01238	500398.1250	2260880.0130	
K24	81	28	58.48318	20	26	46.62240	500371.6840	2260942.5040	
K25	81	28	58.42200	20	26	46.95721	500369.8810	2260952.7910	
K26	81	28	57.82401	20	26	48.15848	500352.4456	2260989.6680	
BASE	81	28	59.34289	20	26	44.90452	500396.7495	2260989.7670	







Date of Survey - 18/01/2020 - 20/01/2020

**INDEX**

-  DGPS SURVEYED AREA
-  DGPS SURVEYED BOUNDARY POINT
- K01** BOUNDARY POINT NUMBER

**SUPERIMPOSED DGPS SURVEYED CA LAND AREA PATCH NO.-1 (OA-1459) ON GEO REFERENCED FOREST MAP  
FOR FOREST LAND DIVERSION PROPOSAL OF GOVERNMENT MEDICAL COLLEGE BUILDING OF HEALTH DEPARTMENT**

<div>DETAIL OF DGPS SURVEYED AREA</div> <div>VILLAGE - KOTELA</div> <div>TEHSIL - CHARAMA, DISTRICT - KANKER (C.G.)</div> <div>CA LAND SURVEYED AREA - 11.325 Ha.</div>		<div>CHIEF MEDICAL AND HEALTH OFFICER</div> <div>Uttar Bastar, District - Kanker Chhattisgarh</div>	
<div>SURVEYED BY</div> <div></div> <div>VINOD MARKAM</div> <div>[GEOLOGIST]</div>	<div>CHECKED BY</div> <div></div> <div>ALOK VERMA</div> <div>[SR. MANAGER]</div>		<div>EMPANELMENT</div> <div>OUR FIRM SIDDHARTH GEO CONSULTANTS AUTHORIZED</div> <div>FOR DGPS SURVEY IN CHHATTISGARH UNDER VIDE</div> <div>THEIR LETTER NUMBER F7 - 14/2013/12, DATED 10/11/2014</div>
<div>SIDDHARTH GEO CONSULTANTS</div> <div>621/3, BEHIND LIFEWORTH HOSPITAL RAMKUND</div> <div>SAMTA COLONY RAIPUR (C.G.)</div>			<div></div> <div></div>

