




Full Title of the Project:- Construction of road from Jourakhurd to Shamdlian.
File No. :- FP/JK/ROAD/46849/2020.
Date of Proposal:- 01/07/2020.

RD wise calculation sheet of the area proposed to be used under road alignment titled construction of road from Jourakhurd to Shamdlian by PMGSY Division Thathri.

S.No.	Forest compartment No.	Length of road through forest land	Length (in meters)	Proposed width of road (in meters)	Area in ha.
1	36/Jai	RD Km 0/850 to RD Km 1/400	550 Mtrs.	6.00	0.33
Total			550 Mtrs.		0.33
Dumping Sites					
1	36/Jai	(25M X 20M)			0.05
Sub.Total					0.05
G.Total					0.38


Ajaz Ahmad
Block Officer
Jai-II


Raman Sharma
Range Officer
Chiralla Range

C/s

Chander Shekhar (SFS)
Divisional Forest Officer
Forest Division Bhadarwah

IDENTIFICATION OF MUCK DISPOSING SITES

Detail of Muck Dumping sites for the construction of road from Jaura Khurd to Shamdlian are as under :-

S.No	Location	Status of Land	Length (In mtrs)	Width (in mtrs)	Area (in Ha)	Remarks
01	RD 950-975	Forest land	25 mtrs	20 mtrs	0.05	Shown in GPS MAP

Most of the excavated earth between RD 850 to RD 1400 will be utilized by way of filling deep irregularities in the road alignment to make the surface rideable and to fill behind the culverts abutments , R/walls which are required to be constructed on uphill / downhill side of road. Moreover hard rock portion of excavated earth will be utilized in the construction of R/wall , B/walls .


Divisional Forest Officer
Forest Division Bhaderwah


Executive Engineer
PMGSY Division
Thathri