





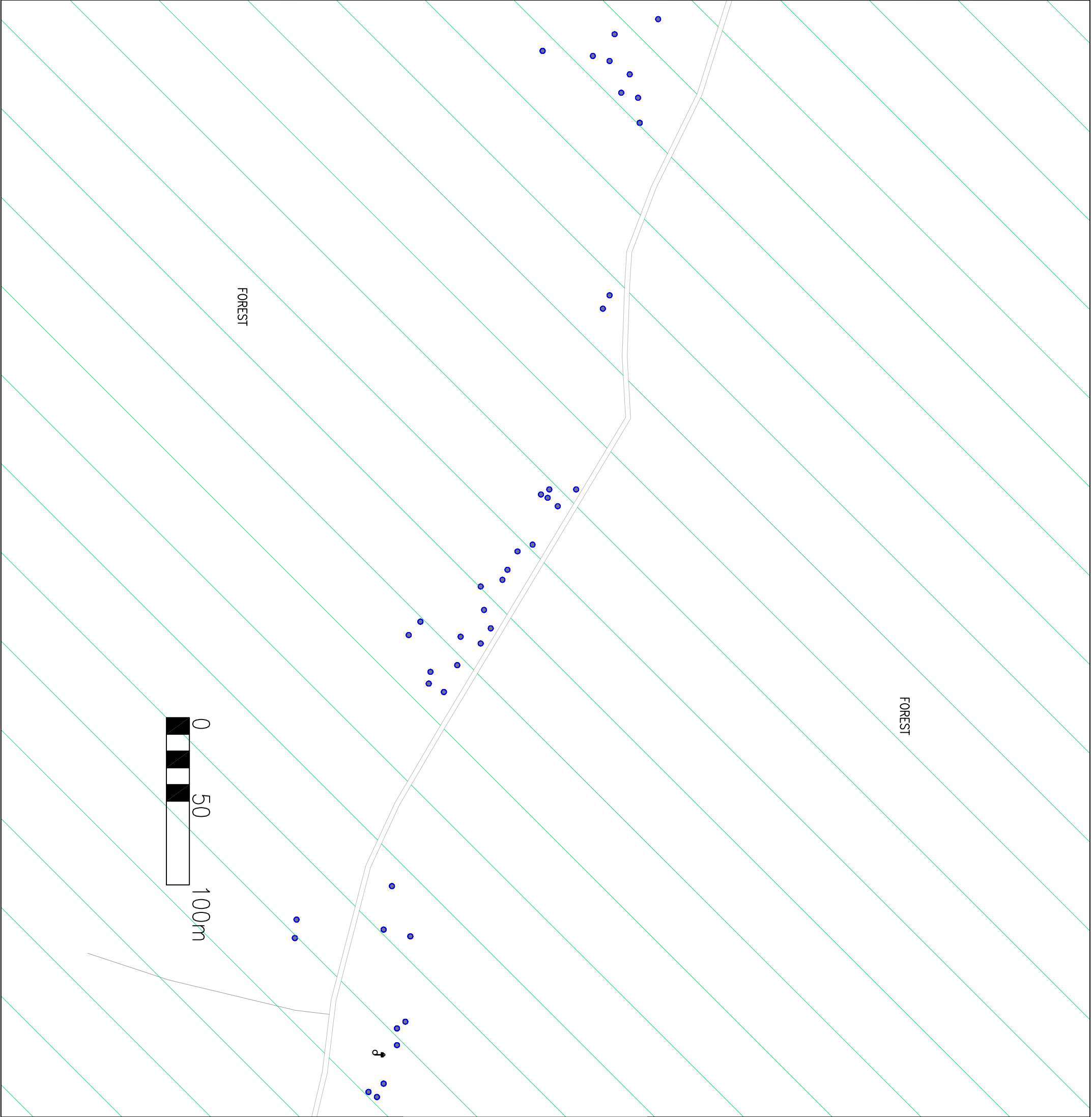


NORTH

RESOURCE MAP

LEGEND:

	EXISTING GRID LINE
	HOUSE HOLD
	KATCHA ROAD
	FOREST
	WATER SOURCE
	AGRICULTURE LAND



Hamlet – GONIGADDE
Village – Nalkeri Forest
GP – Nalkeri (Srimangala Hobli)
Taluk – Virajpet
District – Madikere

No of Households – 40

PROJECT:
DECENTRALIZED POWER DISTRIBUTION
GENERATION PROJECT

CLIENT:
CHAMUNDESHWARI ELECTRICITY SUPPLY
CORPORATION, MYSORE

CONSULTANT:
ENZEN GLOBAL SOLUTIONS PVT.LTD.
90, HOSUR ROAD, MADIWALA,
BANGALORE-560068

NOTES:
1) ALL MEASUREMENTS ARE IN METRE
2) NOT TO THE SCALE