

FORM - A

Form for seeking prior approval of Central Government under section 2 of the Forest(Conservation) Act, 1980 for
Diversion of fresh forest area

PART - I

(To be filled up by User Agency)

A. General Details**A-1. Project Details**

(i). Proposal No. : FP/PB/Approach/149381/2021

(ii). Name of Project for which Forest Land is required : Raj Palace Sangrur

(iii). Short narrative of the proposal and Project/scheme for which the forest land is required :
Diversion of 0.01034 Ha. of Forest Land for approach road to M/S RAJ PALACE (MARRIAGE PALACE) at
Village Shergarh Cheema on Malerkotla to Raikot Road, Tehsil Ahmedgarh, Distt Sangrur. Under Forest
Division Sangrur.

(iv). State : Punjab

(v). Category of the Proposal : Approach Access

(vi). Shape of forest land proposed to be diverted : Linear

(vii). Estimated cost of the Project(Rupees in lacs) : 300

(viii). Area of forest land proposed for diversion(in ha.): 0.01034

(ix). Non-forest land required for this project(in ha.): 1.24643

(x). Total period for which the forest land is proposed to be diverted(in years): 99

A-2. Details of User Agency

(i). Name : RAJ PALACE SANGRUR

(ii). Address1 : Village Shergarh Cheema on Malerkotla to Raikot Road, Tehsil Ahmedgarh, Distt
Sangrur.

(iii). Address2 : NIL

(iv). State : Punjab

(v). District : Sangrur

For RAJ PALACE
Baljit
Partner

[Signature]
Divisional Forest Officer
Sangrur Forest Division
SANGRUR.

[Signature]

(vii). Landmark : NIL

(viii). Email address : rajpalacesangrur@gmail.com

(ix). Landline Telephone No. : 941-7557755

(x). Fax No. : 941-

(xi). Mobile No. : 9417557755

(xii). Website (if any) : NIL

(xiii). Legal status of User Agency : Private

A-3. Details of Person Making Application

(i). First Name: Baljit

(ii). Middle Name: NIL

(iii). Last Name: Kaur

(iv). Gender: Female

(v). Designation: Partner

(vi). Address 1: Village Shergarh Cheema on Malerkotla to Raikot Road, Tehsil Ahmedgarh, Distt Sangrur.

(vii). Address 2: NIL

(viii). State: Punjab

(ix). District: Sangrur

(x). Tehsil: Ahmadgarh

(xi). Pin: 148023

(xii). Landmark: NIL

(xiii). Email Address: rajpalacesangrur@gmail.com

(xiv). Landline Telephone No.: 941-7557755


(xv). Fax No.: NIL

as
Divisional Forest Officer
Sangrur Forest Division
SANGRUR.
Q

FOR RAJ PALACE

Baljit

Partner

(xvii). Copy of documents in support of the competence/authority of the person making this application to make application on behalf of the User Agency: 

B. Details of land required for the Project

B-1. Details of proposal seeking prior approval of Central Government under the Act for diversion of forest land for the Project already submitted in the past

List of proposal submitted in Past							
S.no	Proposal Status.	Proposal No.	Moef File No.	Area Proposed for Diversion(Ha.)	Area Diverted(Ha.)	Date of In-Principle Approval	Date of Final Approval
NIL							

B-2. Details of forest land proposed to be diverted

B-2.1 Details of Divisions involved

Details of Divisions involved			
S.no	Division Name	Forest Land(ha.)	Non-Forest Land(ha.)
1.	Sangrur	0.01034	1.24643
Total		0.01034	1.24643

B-2.2 Details of Districts involved

District wise breakup			
S.no	District Name	Forest Land(ha.)	Non-Forest Land(ha.)
1.	Sangrur	0.01034	1.24643
Total		0.01034	1.24643

B-2.3 Village wise breakup

Villages wise breakup			
S.no	Village	Forest Land(ha.)	Non-Forest Land(ha.)
1	Shergarh Cheema	0.01034	1.24643
Total		0.01034	1.24643




B-2.4 Component wise breakup

Component wise Breakup			
S.no	Component	Forest Land(ha.)	Non-Forest Land(ha.)
1	1. Project Site Area	Partner	1.24643
2	Forest Land Area	0.01034	0
Total		0.01034	1.24643




Divisional Forest Officer
Sangrur Forest Division
SANGRUR.



10

Division 1. : Sangrur		
<p>(i). Area of forest land proposed to be diverted(in ha.) : 0.01034</p> <p>(ii). Nature of the Project: Linear</p> <p>(b). No. of Segments : One</p>		
Segment wise details		
Segments	Segment Area(in ha.)	Kml File of Segments (To view KML file on google the same may be downloaded and then open if in google earth install in your computer).
1.	0.01034	 View File
<p>(iii). Copy of Survey of India Toposheet indicating boundary of forest land proposed to be diverted: </p> <p>(iv). Scanned copy of the Geo-referenced map of the forest land proposed to be diverted prepared by using GPS or Total Station: </p>		

D. Justification for locating the Project in forest land and details of alternatives examined:

- (i). Copy of note containing justification for locating the Project in forest land: 
- (ii). Whether a copy of map indicating location of alternative examine is required to be provided:
Yes
- (a). Copy of map indicating location of alternative examined: 

E. Employment likely to be generated

- (i). Whether the Project is likely to generate employment?: Yes
- (ii). Permanent/Regular Employment(Number of persons): 10
- (iii). Temporary Employment(Number of person-days): 5


 Divisional Forest Officer
 Sangrur Forest Division
 SANGRUR.


F. Displacement of People due to the Project, if any

- For RAJ PALACE**
- (i). Whether Project involves displacement?: No 

G. Details of Cost-Benefit analysis for the Project

H. Status of Environmental Clearance

(i). Whether the Project requires Clearance under the Environment (Protection) Act 1986 ? : No

I. Status of Wildlife Clearance

(i). Whether the Project or a part thereof is located in any Protected Area or their Eco sensitive zone? : No

J. Applicability of special provisions governing Scheduled Areas

(i). Whether the Project or a part thereof is located in a Scheduled Area? : No

K. Status of settlement of rights under the Forest Rights Act, 2006 on the forest land proposed to be diverted

(i). Whether the process for settlement of Rights under the Forest Rights Acts 2006 on the forest land proposed to be diverted has been completed? : No

L. Details of land identified for Compensatory Afforestation


(i). Whether non-forest or Revenue forest land is required to be provided by User Agency?: Not Applicable

(ii). Whether the area of non-forest land or Revenue forest land required to be provided by User Agency for raising Compensatory Afforestation is less than area of forest land proposed to be diverted ? : Not Applicable



























(iii) . Reason for not providing Non-Forest Land: Not Applicable

Additional information Details

Documents		
S.No	Documents	Remarks
1		Affadivit
2		Annexure A
3		Application
4		Approved Layout Plan
5		Certificate
6	For RAJ PALACE	CLU NOC
7	 Baljit	CLU Punjabi and English
8	 Partn	Detail Note on the Project
9		Detail of Non Forest Area
10		Form A


Divisional Forest Officer
Sangrur Forest Division
SANGRUR.



11		Jamabandi English
12		Jamabandi Punjabi
13		Justification Environment Clearance
14		Justification
15		Lease Deed English
16		Lease Deed Punjabi
17		Minimum Use of Forest Land
18		PartnerShip Deed
19		PPCB NOC Air
20		PPCB NOC Water
21		PWD NOC English
22		PWD NOC Punjabi
23		Raj Palac DGPS MAP
24		Sajara Plan
25		Topo Sheet
26		Undertaking For Payment of Additional Amount of Net Present Value of Forest Area
27		Undertaking Forest Right Act 2006
28		Undertaking Non Forest Land For Parking
29		Undertaking Payment of Additional Cost of Compensatory Afforestation
30		Undertaking Payment of Cost of Compensatory Afforestation
31		Undertaking Payment of cost of Reserve Price Of trees
32		Undertaking Payment of NPV of Forest Area
33		Undertaking Payment of Penal Cost of Compensatory Afforestation
34		Undertaking Payment of Penal NPV of Forest Area
35		Undertaking Regarding User Agency Type
36		Undertaking Under FCA 1980

For RAJ PALACE

Baljit

Partner

Ch
Divisional Forest Officer
Sangrur Forest Division
SANGRUR

H