

**PROPOSAL FOR THE DIVERSION OF 0.1017 HECTARE
FOREST LAND
FOR THE CONSTRUCTION OF
FIRE POST AT PATLIKUHAL
VILLAGE & POST OFFICE PATLIKUHAL
TEHSIL MANALI DISTT KULLU WITH IN THE
JURIDICITION OF
FOREST DIVISION
AT KULLU
DISTT. KULLU, HIMACHAL PRADESH
UNDER
FOREST CONSERVATION ACT 1980**

SUBMITTED BY:-

**COMMANDANT HOME GUARDS
7TH BATTALION KULLU (H.P.)**

**CHECK-LIST
OF
DOCUMENTS/INFORMATION REQUIRED FOR PROPOSAL
FOR DIVERSION OF FOREST LAND FOR NON FORESTRY USE
UNDER FOREST (CONSERVATION) ACT, 1980**

FOR STAGE-I APPROVALS

I). Documents/Information Required for All Proposals

| S.No. | Name of the Document (s) | Provided or Not | If not Provided Why? | Page Number |
|-------|---|-----------------|----------------------|-------------|
| 1 | Check-list of the project proposal | Yes | | 1-8 |
| 2 | Demand letter of the project authority/ applicant, if submitted. | Yes | | 9 |
| 3 | Main application form from Part-I to V as prescribed in the Rules under the FCA with all its columns duly filled up and signed by the competent authority with date, place and official seal. All the information in Part-I of Form-A including item-wise breakup of the forest area required, must be given in the form itself by expanding the columns | Yes | | 10-17 |
| 4 | Detailed note on the project. It must include the information regarding the number of villages and number of persons to be benefited from the project including employment generation. | Yes | | 18 |
| 5 | Map of the project site/forest area required clearly showing forest boundaries and adjoining areas with their land use in distinct colours in 1:50000 or any suitable scale on original Survey of India topo sheet. If the area is very small, in addition to above, an index map may be submitted showing forest boundaries and a location map on a larger scale with land use of the area required duly signed by DFO/CF concerned. | Yes | | 19-20 |
| 6 | Layout plan of project site approved by competent authority. In case of linear diversion of forest land, linear map or a diagrammatic map of the project site should be enclosed. | Yes | | 21 |

| | | | | |
|----|--|-----|--|-------|
| 7 | Statement showing the details of forest area involved i.e. Survey No./Coupe No./Compartment No., etc., and item-wise breakup of the forest area proposed for diversion duly signed by DFO (<i>in the prescribed format</i>). | Yes | | 22 |
| 8 | Statement showing the details of non-forest area involved in the proposal (<i>in the prescribed format</i>). | Yes | | 23 |
| 9 | Certificate from the Collector/Deputy Commissioner that no alternative suitable non-forest land is available for the project in question. | Yes | | 24 |
| 10 | Justification for locating the project in forest area to be submitted by User Agency and countersigned by DFO. | Yes | | 25 |
| 11 | Certificate for minimum use of forest land to be submitted by the User Agency, giving details of area and trees involved in the alternatives examined and reasons for their rejection duly countersigned by DFO (<i>in the prescribed format</i>). | Yes | | 26 |
| 12 | Undertaking by the User Agency to bear the cost of compensatory afforestation duly counter signed by the DFO (<i>in the prescribed format</i>). | Yes | | 27 |
| 13 | Undertaking by the User Agency to pay the Net Present Value (NPV) of the forest land involved duly countersigned by DFO (<i>in the prescribed format</i>). | Yes | | 28 |
| | Undertaking by the User Agency to pay the Additional Net Present Value (NPV), if any, of the forest land involved duly countersigned by DFO (<i>in the prescribed format</i>) as decided at a later date as per the decision of the Supreme Court. | Yes | | 29 |
| 14 | <p>A certificate from the competent authority in the State in the prescribed (<i>vide MoEF letter No. 11-9/98-FC (pt.) dated 5th July 2013</i>) format that all forest rights under the Forest Rights Act, 2006 have been settled in respect of the forest area proposed for diversion, wherever applicable.</p> <p>In case, the process for settlement of rights under FRA has not been initiated, grant of stage-I approval under the FCA to the proposal will be considered only if a certificate from the competent authority</p> | Yes | | 30-34 |

| | | | | |
|----|---|-----------|-----------------|-------|
| | concerned, clearly stating that the process for settlement of rights under the FRA has not been initiated along with evidences supporting that settlement of rights under the FRA will be initiated and completed before the final approval, is enclosed with the proposal (vide F. No. 11-179/2012-FC Dated: December 20, 2013). | | | |
| 15 | Species-wise and girth class-wise enumeration list and abstract of trees (<i>abstract to be given at the end of the list</i>) standing on the forest area in question neatly typed or computerized and duly signed by DFO. | Yes | | 35-36 |
| 16 | Site inspection report of the forest area involved in the project proposal by the DFO concerned or higher level forest officer in prescribed format (<i>in the prescribed format</i>). | Yes | | 37 |
| 17 | Details of non-forest land /degraded forest area identified for compensatory afforestation viz. Survey No./ Compartment No./Khasra No./Khatoni No., Village, Tehsil, District, etc., along with map in appropriate scale showing the boundaries of adjoining forest areas with their use in distinct colours (<i>in the prescribed format</i>). | Yes | | 38-42 |
| 18 | Detailed scheme for compensatory afforestation on identified non-forest area / degraded forest area, as the case may be, at prevalent wage rates duly signed by DFO and countersigned by the CF concerned. The CA scheme must include all the technical details, details of work schedule, total financial outlay and proposed monitoring mechanism (<i>in the prescribed format</i>). | Yes | | 43-51 |
| 19 | Certificate from the DFO, that non-forest land selected for compensatory afforestation is in a compact block and contiguous to forest area or in close proximity of forest area and suitable from the management and protection point of view. | NA Yes | Not required | 52 |
| 20 | Suitability certificate from the Divisional Forest Officer that the land identified for compensatory afforestation is suitable for raising plantation (<i>in the prescribed format</i>). | Yes | | 53 |
| 21 | Certificate from the Chief Secretary regarding non-availability of non-forest land in the state for raising compensatory | Yes | | 54 |

| | | | | |
|----|--|----|--|--|
| | afforestation, wherever applicable. This certificate will be based on the certificate signed by the DFO and Deputy Commissioner/Collector of the district concerned about non-availability of such non-forest land. | | | |
| 22 | In case of proposal which requires entry/exit through Protected Forest strips along roads/railway lines/canals, the following information/documents must be given :- a) No Objection Certificate (NOC) of the land owning agency i.e. NHAI/PWD, Railways or Canal/Irrigation Department b) Change of Land Use certificate from Town and Country Planning/ any other competent authority. | NA | | |
| 23 | For the projects involving forest land for construction of buildings/right of way for buildings, the built-up area, details of DG sets to be installed, and raw materials to be used (<i>in case of industries</i>) should be clearly mentioned. | NA | | |
| 24 | Status of clearance under Environment (Protection) Act, 1986, wherever required. | NA | | |
| 25 | NOC of the State Pollution Control Board for establishment of the project, wherever required. | NA | | |
| 26 | Detailed scheme for rehabilitation of project affected persons, wherever required. | NA | | |
| 27 | Detailed Catchment Area Treatment Plan, wherever required. The CAT Plan should be prepared on the basis of actual survey of area and its classification in various categories requiring different engineering/afforestation and other treatments in phased manner. | NA | | |
| 28 | Detailed Reclamation Plan, wherever required. It should be realistic exhaustive and complete in all respects along with relevant maps in distinct colours. It should also include the details of back fillings, afforestation and execution of such works, wherever required. | NA | | |
| 29 | Cost benefit analysis as per the guidelines issued under forest (Conservation) Act, 1980 in prescribed format, wherever required. | NA | | |

| | | | |
|----|--|-----|-------|
| 30 | Any other information/documents necessary for giving clarifications on the project, may be specified and attached. | | |
| | i) Revenue papers | Yes | 53-57 |
| | ii) Joint Inspection report | Yes | 52 |
| | iii) Bill of NPV | Yes | 58 |
| | iv) Bill of trees | Yes | 59 |
| | v) Certificate regarding muck | Yes | 60-61 |
| | vi) Certificate of Area distance | Yes | 62 |
| | vii) Certificates of Population benefited | Yes | 63 |
| | viii) Other documents | | 64-75 |

| II | Documents/Information Required for Proposals for Roads, Railway Lines, Canals and Transmission Lines | | | |
|----|---|----|--|--|
| 31 | <p>The following information/documents must be given :-</p> <ol style="list-style-type: none"> a) Length and width of Road/Railway line/Canal/Transmission line passing through forest and non forest area. b) In case of expansion of already existing road/railway line/canal, linear plan clearly showing in distinct colours the already existing road (<i>from beginning to end</i>), the width of the proposed road/railway line/canal to be expanded, and the remaining width of the Protect Forest strip, if any, which would be left after expansion. c) In case of transmission line, the following details may also be given :- <ol style="list-style-type: none"> i) Number of towers to be erected both in forest and non forest area. ii) Width of the right of way for transmission line. | NA | | |

| III | Documents/Information Required for Proposals for Hydro Electric Projects | | | |
|-----|--|--|----|--|
| 32 | <p>The following information/document must be given :-</p> <p>a) Component-wise total area requirement</p> <p>b) Copy of Memorandum of Understanding</p> <p>c) Copy of Techno-Economic Clearance</p> <p>d) Copy of Implementation Agreement</p> <p>e) NOC from Irrigation and Public</p> | | NA | |

| | | | | |
|--|--|--|--|--|
| | f) NOC from Fisheries Department | | | |
| | g) Authorization to the applicant by the Project Authority | | | |

| IV | Documents/Information Required for Proposals for Mining | | | |
|----|---|--|----|--|
| 33 | <p>The following information/documents must be given :-</p> <p>I New Proposals</p> <p>a) Certificate from the competent authority like District Mining Officer/Geologist, regarding non-availability of the same mineral/ore in the nearly non-forest area.</p> <p>b) Estimated reserve of each mineral/ore in the forest area and non-forest area.</p> <p>c) Total area demanded and extent of forest area involved in the proposed mining lease shown in distinct colours on relevant maps</p> <p>d) Proposed period of mining lease.</p> <p>e) Minimum distance of the proposed site from Wildlife Sanctuary and National Park.</p> <p>f) A copy of the mining plan duly approved by IBM, Nagpur.</p> <p>g) Phased reclamation plan of the project area.</p> <p>h) Copy of lease deed/agreement entered into with the district authorities.</p> <p>i) The details of Safety Zone Area for the mining as per para 4.7 of the guidelines. The undertaking from the project authority to bear the cost of fencing of safety zone area and afforestation over one and half times of degraded forest area. The details of safety zone to be ascertained by the competent authority viz. Indian Bureau of Mines/ Deptt., of Geology and Mining of the State Government.</p> <p>II) In case of renewal of Mining Lease</p> <p>a) A brief profile of the lessee/ company should be submitted giving details of their existing mining</p> | | NA | |

| | | | | |
|--|--|--|--|--|
| | <p>leases in the State with their capacity of production, the present level of average annual production, location of these pits and the status of reclamation of forest land that are exhausted of minerals.</p> <p>b) Complete details of existing or proposed leases in that particular forest area with their present status should be indicated on the Survey of India Topo-sheet in appropriate scale</p> <p>c) The State Government shall forward the complete proposal to the RO/MoEF at least six months prior to the expiry of the existing lease. In case of any delay, a details report elaborating the causes of delay shall be forwarded along with the proposal.</p> <p>d) A resolution of Gram Panchayat/ Local Body of the area endorsing the proposal that the project is in the interest of the people living in and around the proposed forest land.</p> | | | |
|--|--|--|--|--|

| V Documents/Information Required for Proposals for Retail Outlets of an Oil Companies | | | | |
|--|---|--|----|--|
| 34 | <p><i>The following information/ documents must be given :-</i></p> <p>a) Copy of letter of intent issued by the oil Company.</p> <p>b) Site selection certificate as per Govt. of India guidelines. The DFO should certify the distance between two retail outlets on either side of the outlet in question.</p> <p>c) Layout plan showing dimensions of proposed approach road for entry and exit with clear area calculations.</p> <p>d) Map clearly indicating the directions of the road leading from....to.....</p> | | NA | |

| | | | | |
|--|--|--|--|--|
| | <p>e) The area calculations for the curves should invariably be given in the layout plan.</p> <p>f) NOC from NHAI/PWD/Urban or local body</p> <p>g) NOC from Town and Country Planning/ local body</p> <p>h) Certificate by User Agency to the effect that no High Tension line passing above the proposed site duly countersigned by DFO</p> <p>i) A Certificate by User Agency to the effect that no LP Gas godown is located near the proposed site duly countersigned by DFO</p> | | | |
|--|--|--|--|--|

Dated: 08/08/2021

Place: Kullu


Commandant Home Guards
7th Battalion Kullu (H.P.)
D.D.O. Code. - 528

Countersigned by :-


Divisional Forest Officer Kullu
Kullu Forest Division at Kullu

56

प्रेषक

संख्या: होम (एफ0एस0)कुल्लू(पतलीकुहल)1/2018-

प्रेषित

आदेशक गृह रक्षा
सातवीं वाहिनी कुल्लू, हि0प्र0 ।वन मण्डल अधिकारी,
वन मण्डल कुल्लू जिला कुल्लू, हि0प्र0 ।

दिनांक:कुल्लू-175101,

जुलाई, 2021


विषय:-

मांग पत्र बारे ।

महोदय,

निवेदन है कि दमकल चौकी पतलीकुहल के लिए वन भूमि खसरा न0 1703/1 ग्राम पंचायत हलाण-।। तहसील मनाली में 0-10-हैक्टेयर भूमि चयनित की गई है, जिसका संयुक्त निरीक्षण भी हो चुका है, जो कि वन भूमि है । उपरोक्त भूमि पर दमकल चौकी पतलीकुहल का कार्यालय भवन बनाया जाना है । अतः आप से अनुरोध है कि 0-10-17 हैक्टेयर वन भूमि दमकल चौकी पतलीकुहल हेतु स्वीकृति प्रदान करने की कृपा करें।

भवदीय,


आदेशक गृह रक्षा
सातवीं वाहिनी कुल्लू, हि0प्र0 ।

FORM -A

Form for seeking prior approval under section 2 of the proposal by the State Government and other authorities

PART-I

(TO BE FILLED UP BY USER AGENCY)

| | | |
|---|--|---|
| 1 | Project Details: Short narrative of the Proposal and project/Scheme for which the Forest land is required | The Govt. of Himachal Pradesh has notified a Fire Post at Patlikuhal, Distt. Kullu vide his office letter No. Home-F(A)1-6/2019 dated 08 th March, 2019. The nearby fire Station/post is Fire Post Manali at the distance 20 KM and Fire Station Kullu is 25 KM far from the Fire Post Patlikuhal. |
| | i. Map showing the required forest land, boundary of adjoining forest on a 1: 50000 scale map. | Topo-sheet attached at Page ...1.9 Digital Map attached at page ..2.0 Forest area required for division 0.1017 Hect. |
| | iii) Cost of the Project | Detailed Project Report will be prepared after approval of the forest land diversion. Approximate cost of project 400 lakhs |
| | iv) Justification for locating the project in forest area | Digital Map attached at page 20 |
| | v) Cost benefit analysis (to be enclosed) | Not applicable as the area involved in the proposal is less then 5 Hac. |
| | vi) Employment likely to be generated | Approximate 1500s mandays on temporary basis will be generate from the propose work and 10 person shall be posted for running and maintenance of Fire Post Patlikuhal |
| 2 | Purpose wise breakup of the total land required | Total forest land reqd. = 0.1017 Hect. (For office Building) |
| 3 | Detail of displacement of people due to the project if any | |
| | i) Number of Families | Nil |
| | ii) Number of scheduled caste/scheduled tribe families | Nil |
| | iii) Rehabilitation plan (to be enclosed) | Nil |
| 4 | Whether clearance under environment (Protection Act 1986 required. | Not required |
| 5 | Undertaking to bear the cost of raising and Maintenance of compensatory afforestation and/or penal compensatory afforestation as well as cost for protection and regeneration of safety zone etc. as per the | Enclosed |

| | | |
|--------|--|--|
| | scheme prepared by the state government (undertaking to be enclosed) | |
| 6 | Detail of certificates/documents enclosed as required under the instructions. | |
| i. | Demand Letter | |
| ii. | Detailed note on the Project | |
| iii. | Map of the project site on Toposheet | |
| iv. | Layout plan of the project site | |
| v. | Statement showing detail of forest land | |
| vi. | Statement showing detail of non-forest land | |
| vii. | Non Availability of non-forest land certificate obtained for D.C. Kullu | |
| viii. | Justification for locating the project in forest land | |
| ix. | Certificate for minimum use of forest land | |
| x. | Undertaking to bear the cost of Compensatory Afforestation | |
| xi. | Undertaking to pay the Net Present Value | |
| xii. | Undertaking by User Agency regarding FRA, 2006 Certificate | |
| xiii. | Joint Inspection Report | |
| xiv. | Undertaking/Certificate | |
| xv. | Component wise detail of land | |
| xvi. | Authority Letter | |
| xvii. | Distance Certificate | |
| xviii. | Revenue Papers | |

Dated: 05/08/2021
Place: Kullu

Commandant Home Guards
7th Battalion Kullu (H.P.)
D.D.O. Code. - 528

Countersigned by :-

Divisional Forest Officer Kullu
Forest Division at Kullu

Full Title Of The Project: Construction of Fire Post at Patlikuhal within the jurisdiction of Kullu Forest Division, District Kullu, Himachal Pradesh .

File No: FP/HP/Others /145758/2021

Date Of Proposal: 08/08/2021

PART- II

(To be filled by the concerned Deputy Conservator of Forest)

State Serial No Of Proposal _____

| | | |
|-------|---|--|
| 7 | Location of the project/scheme | Construction of Fire Post at Patlikuhal within the jurisdiction of Kullu Forest Division, District Kullu, Himachal Pradesh. |
| I. | State/ Union Territory | H.P |
| II. | District | Kullu |
| III. | Forest Division | Kullu |
| IV. | Area of forest land proposed for diversion (in ha) | 0.1017 |
| V. | Legal status of forest | UPF / BG -III |
| VI. | Density of vegetation | 0.0368 |
| VII. | Species- wise (Scientific names) and diameter class-wise enumeration of trees. (Detailed enumeration list enclosed at page no.) | Attached at page No. (35-36) |
| VIII. | Brief on vulnerability of the forest area to be erosion | There is no possibility of erosion of forest land by the construction of the proposed project. |
| IX. | Approximate distance of proposed site for diversion from boundary of forest. | Proposed site falls within the jurisdiction of Forest land i.e. on UPF / BG -III |
| X. | Whether forms part of a national park, wild life sanctuary, biosphere reserve, tiger reserve, elephant corridor, etc. (if so, the details of the area, and comments of the chief wildlife warden to be annexed) | No, the area doesn't forms part of a national park, wild life sanctuary, biosphere reserve, tiger reserve, elephant corridor, etc. |
| XI. | Whether any rare / endangered / unique species of flora and fauna found in the area? if so details thereof. | No, rare / endangered / unique species of flora and fauna found in the area. |
| XII. | Whether any protected archaeological / heritage site /defence establishment or any other important monument is | There is no protected archaeological / heritage site /defense establishment or any other important monument is located in the |

| | | |
|------|--|--|
| | located in the area. If so, the details thereof with NOC from competent authority. | area. |
| 8 | Whether the requirement of forest land as proposed by the user agency in col. 2 of part-1 is unavoidable and barest minimum for the project, if no, recommended area item-wise with details of alternatives examined. | Yes, the forest area proposed as 0.1017 ha is barest minimum. There is no other alternate suitable for the project. |
| 9 | Whether any work in violation of various Forest Acts has been carried out (Yes/No). if Yes, details of the same including period of work done, action taken against the erring officials. Whether work done in violation is still in progress? | No work started yet. |
| 10 | Details of Compensatory afforestation schemes | |
| I. | Details of non- forest area / degraded forest area identified for compensatory afforestation, its distance from adjoining forest, number of patches, size of each patch. | Attached at page 43-51 |
| II. | Map showing non-Forest/degraded forest area identified for compensatory afforestation and adjoining forest boundaries. | Attached at page No. 38-42 |
| III. | Detailed compensatory afforestation scheme including species to be planted, implementing agency, time schedule, cost structure, etc. | Attached page No. 43-51 |
| IV. | Total financial outlay for compensatory afforestation scheme | Rs. |
| V | NPV | Attached at page No. 56 |
| VI. | Certificate from competent authority regarding suitability of area identified for compensatory afforestation and from management point of view. (To be signed by the concerned Deputy Conservator of Forests. | Attached at page No. 53 |
| 11 | Site inspection report of the DCF (to be enclosed) especially highlighting facts asked in col. 7 (xi, xii), 8 and 9 above | Attached at page No. 37 |
| 12. | Division/ district profile | |
| i) | Geographical area of the district | 5,50,300hac. (5503 Sq. Km.) |

| | | |
|------|---|--|
| ii) | Forest area of the district | 4,95,200ha. (As per H.P. Forest statistic 2005) |
| iii) | Total forest area diverted since 1980 with number of cases. | No. of cases = 153 Area diverted = 469-4230 ha. |
| iv) | Total compensatory afforestation stipulated in the district/division since 1980 onwards. | 1048-9881 ha. |
| (a) | Forest land including penal compensatory afforestation. | 1048-9881 ha (CA = 1002-2087 ha. + Penal CA = 46.7794 ha) |
| (b) | Non forest land | Nil |
| v) | Progress of compensatory afforestation as on date 31.3.2020. | 954-1988 ha. |
| (a) | Forest Land | 954-1988 ha. |
| (b) | (Non Forest Land | Nil |
| 13. | Specific recommendations of the DCF for acceptance of otherwise of the proposal with reasons. | Recommended for approval. |

Place :
Date


Divisional Forest Officer,
Kullu Forest Division, Kullu

PART-III**(To be filled by the concerned Conservator of forest)**

| | | |
|----|---|--|
| 14 | Whether site where the forest land involved is located has been inspected by the concerned conservator of forest (Yes / no). If yes the date of inspection and observation made in form of inspected note to be enclosed. | |
| 15 | Whether the concerned conservator of forest agree with the information given in part B and the recommended of Deputy conservator of forest | |
| 16 | Specific recommendation of concerned Conservator of forest for acceptance or other wise of the proposal with detailed reason | |

PART-IV

**(To be filled by the Nodal officer or Principal Chief Conservator of forest
Or Head of forest department)**

| | | |
|----|---|--|
| 17 | <p>Detailed opinion and specification recommendation of the state Forest Department for acceptance of other wise of the proposal with remarks</p> <p>(while giving opinion the adverse comments made by concerned conservator of forest or Deputy conservator of forest should be categorically reviewed and critically commented upon)</p> | |
|----|---|--|

PART-V


(To be filled by the Secretary in Charge of forest department or by any other authorized officer of the state Government not below the rank of an under Secretary)

| | | |
|----|---|--|
| 18 | <p>Recommended of the state government</p> <p>Adverse comments made by any officer or authority in part-B or part – C or part – D above should be specifically commented upon</p> | |
|----|---|--|

DETAIL HISTORY

विकास खण्ड नगर में 18 पंचायतें आती हैं, जिसका क्षेत्रफल बहुत ज्यादा है। लगभग सभी पंचायतें सड़क मार्ग से जुड़ी हुई हैं, सभी पंचायतों का केन्द्र विन्दु पतलीकुहल पड़ता है। पतलीकुहल क्षेत्र में लगभग हर साल अग्निकाण्ड/सड़क दुर्घटनाएँ तथा जंगल की आग अधिक होती है, जब भी इस प्रकार की दुर्घटनाएँ होती हैं तो बचाव कार्य के लिए दमकल चौकी पतलीकुहल से अग्निशमन कर्मचारी घटना स्थल पर सबसे पहले पहुँचते हैं तथा अग्निदुर्घटना से होने वाले जान-माल के नुकसान को कम करने में अपनी महत्वपूर्ण भूमिका निभाते हैं।

इसके अतिरिक्त निम्न गांव जैसे नगर, जाणा, रूमसू, अरछंडी, सरसेई, हरिपुर, सोयल, करजा, हलाण-1, हलाण-11, बड़ाग्रां, पनंगा, 15 मील, वाड़ी, कटराई, फोजल, रायसन शिरद, इन सभी पंचायतों में लकड़ी के मकान भारी संख्या में तथा देवदार के जंगल होने पर आग लगने का खतरा बना रहता है। दमकल चौकी पतलीकुहल का कार्यालय अभी तक नीजि भवन में चल रहा है।


आदेशक गृह रक्षा
सातवीं वाहिनी कुल्लू, हि0प्र0।

संख्या: होम(एच0सी0)कुल्लू(जी)1 / 2016-बिल्डिंग- 3175

प्रेषक :

आदेशक गृह रक्षा
सातवीं वाहिनी कुल्लू हि0प्र0।

प्रेषित :

प्रभारी,
दमकल चौकी पतलीकूहल।


दिनांक : कुल्लू 03 सितम्बर, 2021

विषय :-

Authority Letter / अधिकार पत्र।

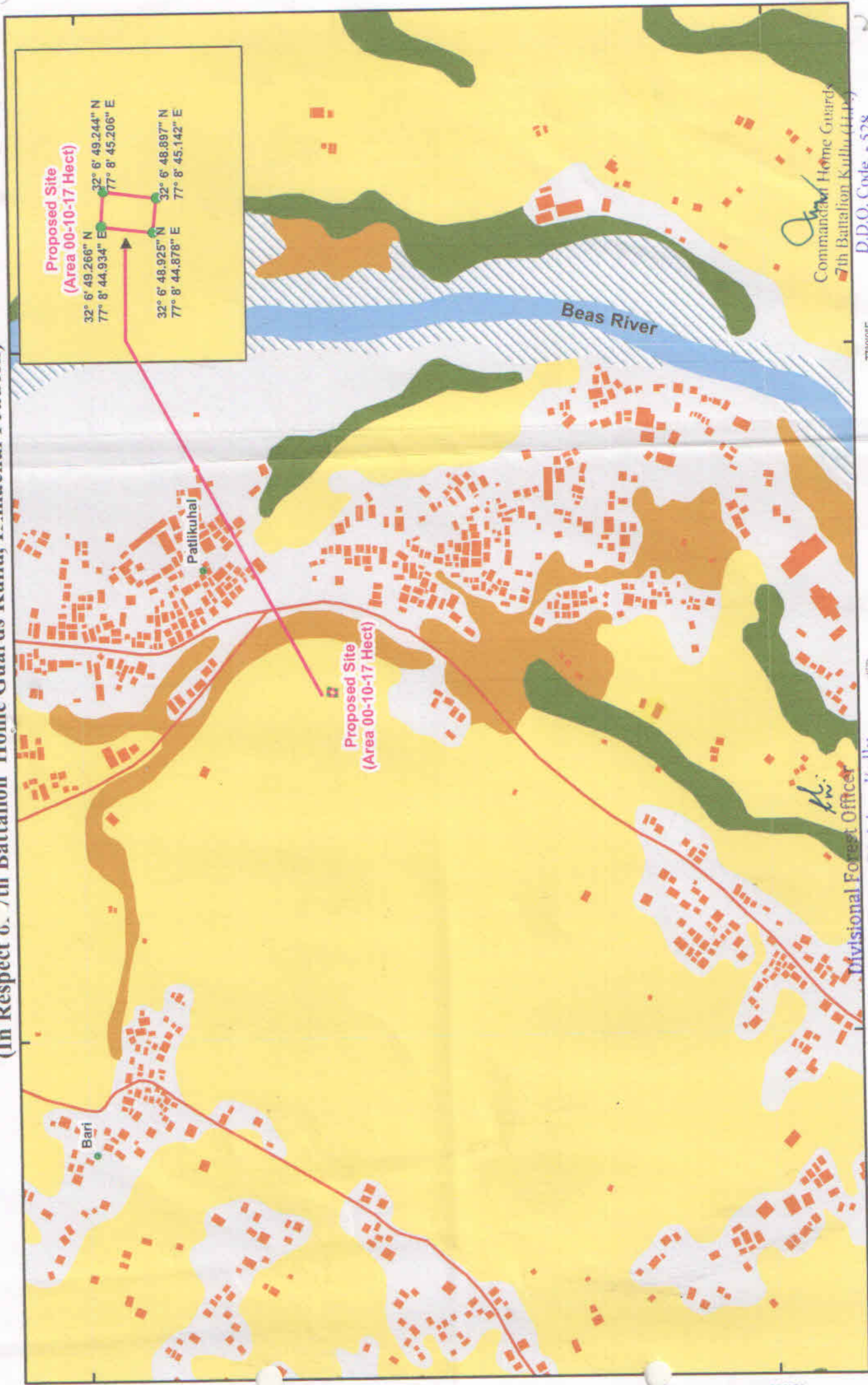
ज्ञापन,

मैं निश्चित सिंह नेगी (HPPS), आदेशक गृह रक्षा सातवीं वाहिनी कुल्लू, जिला कुल्लू हि0प्र0, इस वाहिनी के अधिनस्थ दमकल चौकी पतलीकूहल के कार्यालय/भण्डार भवन के लिए वन भूमि जो कि महाल व फाटी बाड़ी काठी बड़ागढ़ तहसील मनाली, जिला कुल्लू में चयनित की गई है। भूमि के कार्य को वन Under Section-2 तथा वन संरक्षण अधिनियम-1980 के तहत उपरोक्त वन भूमि को गृह रक्षा विभाग के नाम हस्तान्तरित करवाने हेतु इस वाहिनी से श्री राज कुमार, कनिष्ठ कार्यालय सहायक (सूचना पौद्योगिकी) को अधिकृत करता हूँ।


आदेशक गृह रक्षा
सातवीं वाहिनी कुल्लू हि0प्र0।

Digital Landuse Map of Fire Post at Patlikuhai, Kullu HP (Area 00-10-17 Hect)
(In Respect of 7th Battalion Home Guards Kullu, Himachal Pradesh)

20



Legend

- Proposed Site
- Green Cover
- Agriculture Land
- Open Land / Waste Land
- Road
- Dry River Bed
- Shrubs

77°8'30"E

Divisional Forest Officer
Kullu Forest Division, Kullu

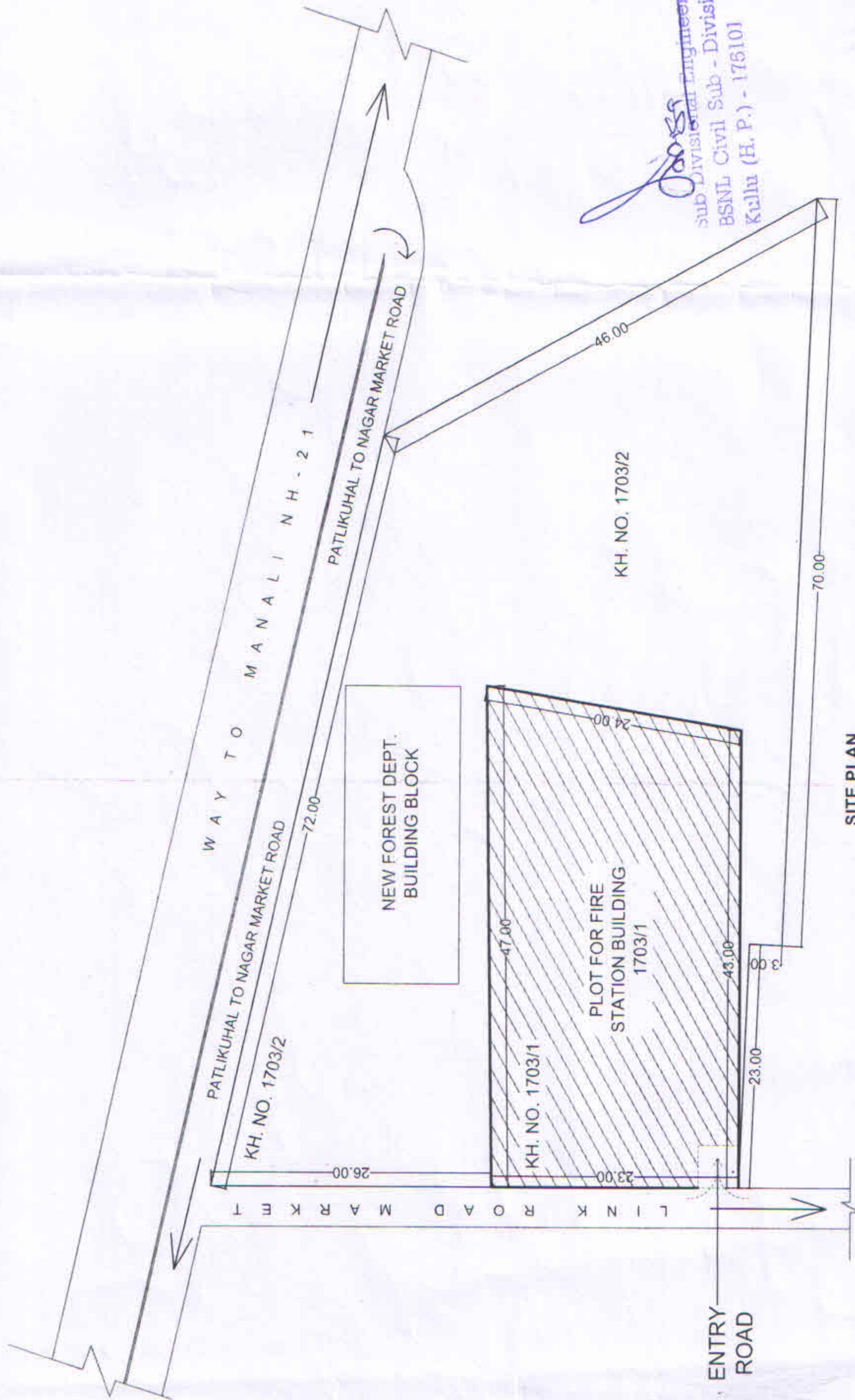
77°9'0"E

Commandant Home Guards
7th Battalion Kullu (H.P.)
D.D.O. Code. - 528



0.6 Kilometers

32°7'0"N



[Signature]
Sub Divisional Engineer (C)
BSNL Civil Sub - Division
Kullu (H. P.) - 175101

*** Copyright © all rights reserved

| PROJECT TITLE :- | NOTE :- | DRAWING TITLE :- | DRAWN BY | AR. GAGAN PAL | DIRECTION | PROJECT DESIGN BY :- |
|--|--|------------------|-------------|--------------------------|-----------|---|
| CONST. OF FIRE STATION BUILDING AT PATLIKUHAL DISTT. KULLU HIMACHAL PRADESH | 1. FOUNDATION TO BE LAID ON 100mm P.C.C (1:3:6) 2. GRADE OF CONC. M20 3. GRADE OF STEEL FE 430 4. ALL OTHER DETAILS AS PER FOUNDATION SCHEDULE. 5. COVER TO R.F. = 50mm ON ALL SIDES. 6. ALL DIMENSIONS ARE METERS. | SITE PLAN | DEPARTMENT | ARCHITECTURE & STRUCTURE | | BSNL CIVIL DIVISION KULLU DISTRICT KULLU HIMACHAL PRADESH PIN CODE - 175101 |
| | | | SCALE | 1:200 | | |
| | | | DRAWING NO. | 01 | | |
| | | | REVISION | 00/00 | | |
| | | | DATE | 09-01-2023 | | |

Full Title of the Project: Construction of Fire Post at Patlikuhal in Tehsil Manali Distt. Kullu

File No. : FP/HP/others/145758/2021

Date of Proposal: 08/08/2021

CHECK LIST SERIAL NUMBER-07

STATEMENT SHOWING DETAILS OF FOREST AREA PROPOSED FOR DIVERSION

| S.N | District | Division | Range/Tehsil/ Village | Khasra/ Survey or Compartment Number of Km. Stone | Forest Area proposed for Diversion (Ha.) | Legal status of Forest Area | Rem- arks |
|--|----------|----------|--------------------------------------|--|--|---|--------------|
| 1 | 2 | 3 | 4 | 5 | 6 | 7 | 8 |
| 1. | Kullu | Kullu | Patlikuhal/ Manali/ Patlikuhal | Khasra No. 1703/1 Muhal Bari Kothi Baragarh | 0.1017 | B.G-III | |
| <div style="display: flex; justify-content: space-between; align-items: flex-end;"> <div> <p>Date..... <u>08/08/2021</u></p> <p>Place..... <u>Kullu</u></p> </div> <div style="text-align: center;"> <p><i>[Signature]</i> Range Forest Officer Patlikuhal Forest Range</p> </div> <div style="text-align: center;"> <p><i>[Signature]</i> Divisional Forest Officer Kullu Forest Division Office Seal _____</p> </div> </div> | | | | | | | |

[Signature]
 Commandant Home Guards
 7th Battalion Kullu (H.P.)
 D.D.O. Code. - 528

[Signature]
 Divisional Forest Officer
 Kullu Forest Division, Kullu

Full Title of the Project: C/o Fire Post Patlikuhal Office/Store Building at Patlikuhal

File No. : FP/HP/Others/145758/2021

Date of Proposal: 08/08/2021

CHECK LIST SERIAL NO. 08

STATEMENT SHOWING DETAILS OF NON FOREST AREA

INVOLVED IN THE PROPOSAL

| S. No | Distt. | Division | Range/Tehsil/ Village | Khasra/Survey or Compartment Number or KM stone | Non Forest Area Proposed for Diversion (ha.) | Legal Status of Non- Forest Area | Remarks |
|-------|--------|-----------------------------|--------------------------------------|---|---|--|---------|
| 1 | 2 | 3 | 4 | 5 | 6 | 7 | 8 |
| 1 | Kullu | Kullu Forest Division | Patlikuhal/ Manali/ Patlikuhal | Nil | Nil | Nil | -- |

Dated: 08/08/2021

Place: Kullu

Commandant Home Guards
7th Battalion Kullu (H.P.)
D.D.O. Code: - 528

Forwarded by:-

Divisional Forest Officer Kullu
Forest Division at Kullu

Official Seal _____

कार्यालय उपायुक्त कुल्लू जिला कुल्लू हिमाचल प्रदेश।
अनुपलब्धता प्रमाण पत्र

Commandant, (Home Guard) 7th Battalion Kullu (HP) से प्राप्त पत्र होम (एफ0एस0)कुल्लू(आनी)1/2016-949 दिनांक 02/03/2020 के सम्बन्ध में संलग्न संयुक्त निरीक्षण रिपोर्ट दिनांक 11/12/2019 सहित for the construction of Fire Post at Patlikuhai in Tehsil Manali Distt. Kullu (HP) हेतु प्रस्तावित सरकारी/वन भूमि रकबा 00-10-17 हैक्टेयर महाल बाडी फाटी बाडी कोठी बडागढ़ तहसील मनाली जिला कुल्लू (हि0प्र0) के हस्तान्तरण बारे अनुपलब्धता प्रमाण पत्र जारी करने का अनुरोध किया गया है। संयुक्त मौका निरीक्षण रिपोर्ट के अनुसार उपरोक्त प्रस्तावित सरकारी/वन भूमि न्यूनतम एवं अधिक उपयुक्त है तथा उपरोक्त प्रयोजन हेतु प्रस्तावित सरकारी/वन भूमि के अतिरिक्त अन्य भूमि उपलब्ध न है।

अतः संयुक्त निरीक्षण रिपोर्ट के आधार पर प्रस्तावित सरकारी/वन भूमि 00-10-17 हैक्टेयर महाल बाडी फाटी बाडी कोठी बडागढ़ तहसील मनाली जिला कुल्लू (हि0प्र0) Commandant, (Home Guard) 7th Battalion Kullu (HP) को उपरोक्त प्रयोजन हेतु अनुपलब्धता प्रमाण पत्र जारी किया जाता है।

(डॉ० आर्या वर्मा, भा0प्र0से0)

उपायुक्त कुल्लू।

पृष्ठांकन संख्या: 1431-33 / डी0आर0ए0

दिनांक: 23/10/2020

प्रतिलिपि सेवा में:-

1. वन मण्डल अधिकारी, कुल्लू जिला कुल्लू को प्रेषित कर अनुरोध है कि वन संरक्षण अधिनियम 1980 के अन्तर्गत केन्द्र सरकार के पर्यावरण एवं वन विभाग की अन्तिम स्वीकृति प्राप्त होने पर उसकी एक प्रतिलिपि आगामी आवश्यक कार्यवाही के लिए तुरन्त इस कार्यालय को प्रेषित करें।
2. उप मण्डल अधिकारी (ना0), मनाली जिला कुल्लू को सूचनार्थ एवं आगामी आवश्यक कार्यवाही हेतु प्रेषित है।
3. Commandant, (Home Guard) 7th Battalion Kullu (HP) को उनके उपरोक्त पत्र सन्दर्भ में सूचनार्थ एवं आगामी आवश्यक कार्यवाही हेतु प्रेषित है।

(डॉ० आर्या वर्मा, भा0प्र0से0)

उपायुक्त कुल्लू।

A Hesk


Commandant Home Guards
7th Battalion Kullu (H.P.)
D.D.O. Code. - 528

JUSTIFICATION OF SITE PLAN

दमकल चौकी पतलीकुहल के लिए चयनित भूमि का साईट आचित्य निम्न प्रकार से हैं:-

दमकल चौकी पतलीकुहल के लिए प्रस्तावित भूमि का चयन ग्राम पंचायत हलाण- II के पतलीकुहल नामक स्थान पर हुआ है, जो कि ग्राम पंचायत हलाण- II से लगभग $1\frac{1}{2}$ कि०मी० की दूरी पर स्थित है । यह भूमि राष्ट्रीय राजमार्ग से उचित दूरी पर स्थित हैं तथा राष्ट्रीय राजमार्ग के मापदण्डों को पूरा करता है । चिन्हित भूमि पर कोई भी पेड़-पौधे नहीं है ।

इसके अतिरिक्त जब तक जल शक्ति विभाग द्वारा दमकल चौकी पतलीकुहल के फायर वाहनों में पानी भरने की उचित व्यवस्था नहीं की जाती है तब तक दमकल चौकी पतलीकुहल के फायर वाहनों में पानी भरने के लिए पतलीकुहल स्थित व्यास नदी से पानी भरने की व्यवस्था की जाएगी । इस जगह को दमकल चौकी पतलीकुहल के भवन के लिए उपयुक्त माना गया है तथा प्रस्तावित भूमि पर उपायुक्त कुल्लू जिला कुल्लू द्वारा दमकल चौकी पतलीकुहल के भवन निर्माण हेतु स्वीकृति देकर आगामी कार्यवाही अमल में लाई गई है ।


आदेशक गृह रक्षा
सातवीं वाहिनी कुल्लू हि०प्र० ।

Full Title of the Project: C/O Fire Post at Patlikuhal in Tehsil Manali Distt. Kullu (H.P.)

File No. : FP/HP/Others/145758/2021

Date of Proposal: 08/08/2021

CHECK LIST SERIAL NUMBER-11

CERTIFICATE FOR MINIMUM USE OF FOREST LAND

This is to certify that the forest are involved in the proposed for construction of C/o Fire Post Patlikuhal Office/Store Building at Patlikuhal is unavoidable and barest minimum forest area i.e. 00-10-17 Hectare area is proposed for the diversion.

Dated: 08/08/2021

Place: Kullu


Commandant Home Guards
7th Battalion Kullu (H.P.)
D.D.O. Code: - 928

Forwarded by:-



Divisional Forest Officer Kullu
Forest Division at Kullu

Official Seal _____

(27) 27

Full Title of the Project: C/O Fire Post at Patlikuhal in Tehsil Manali Distt. Kullu (H.P.)

File No. : FP/HP/Others/145758/2021

Date of Proposal: 08/08/2021

CHECK LIST SERIAL NO-12

**UNDERTAKING FOR PAYMENT OF COST OF COMPENSATORY
AFFORESTATION**

I Commandant Home Guards 7th Battalion Kullu (H.P.) hereby undertake to pay the entire amount for compensatory afforestation in lieu of the forest area **00-10-17 Hectare** of forest land diverted **C/o Fire Post Patlikuhal Office/Store Building at Patlikuhal**. As per prevailing wages rates at the time of plantation as and when demanded by forest department.

Dated: 08/08/2021

Place: Kullu


Commandant Home Guards
7th Battalion Kullu (H.P.)
D.D.O. Code: - 528

Forwarded by:-


Divisional Forest Officer Kullu
Forest Division at Kullu

Official Seal _____

Full Title of the Project: C/O Fire Post at Patlikuhal in Tehsil Manali Distt. Kullu (H.P.)

File No. : FP/HP/Others/145758/2021

Date of Proposal: 08/08/2021

CHECK LIST SERIAL NO-13

UNDERTAKING FOR PAYMENT OF NET PRESENT VALUE OF FOREST AREA

It is certified that I Commandant Home Guards 7th Battalion Kullu (H.P.) have applied for diversion of **00-10-17 Hectare** of forest area for the purpose of construction of **C/o Fire Post Patlikuhal Office/Store Building at Patlikuhal**. I, here by undertake to pay the net present value (NPV) of the above forest land as and when demanded by forest department.

Dated: 08/08/2021

Place: Kullu


Commandant Home Guards
7th Battalion Kullu (H.P.)
D.D.O. Code, - 528

Forwarded by:-


Divisional Forest Officer Kullu
Forest Division at Kullu

Official Seal _____

Full Title of the Project: C/O Fire Post at Patlikuhal in Tehsil Manali Distt. Kullu (H.P.)

File No. : FP/HP/Others/145758/2021

Date of Proposal: 08/08/2021

CHECK LIST SERIAL NUMBER-13(A)

UNDERTAKING FOR PAYMENT OF ADDITIONAL NPV OF FOREST AREA


It is certified that I Commandant Home Guards 7th Battalion Kullu (H.P.) here by undertake to pay Additional amount for NPV in lieu of the forest area diverted for **C/o Fire Post Patlikuhal Office/Store Building at Patlikuhal**. As per prevailing wage rate at the time of plantation.

Dated: 08/08/2021

Place: Kullu


Signature of User Agency
7th Battalion Kullu (H.P.)
Office Seal
D.D.O. Code. - 528

Counter Signed by:-


Divisional Forest Officer Kullu
Forest Division at Kullu


Official Seal _____

Form-II
(for projects other than linear projects)
Government of Himachal Pradesh

Office of the District Collector, Kullu, Distt. Kullu, H.P.

No. 1522 /DRA

Dated: 4/11/2020



TO WHOM SO EVER IT MAY CONCERN

In compliance of the Ministry of Environment and Forest (MoEF), Government of India's letter No. 11-9/98-FC (pt.) dated 3rd August 2009 wherein the MoEF issued guidelines on submission of evidences for having initiated and completed the process of settlement of rights under the Scheduled Tribes and Other Traditional Forest Dwellers (Recognition of Forest Rights) Act, 2006 ('FRA' for short) on the forest land proposed to be diverted for non-forest purposes, it is certified that 00-10-17 hectare of the forest land proposed to be diverted in favour of Commandant Home Guard, 7th Battalion Kullu District Kullu for construction of Fire Post Patlikuhl in district Kullu which falls within jurisdiction of Muhal Bari in Tehsil, Manali.

It is further certified that:

- The complete process for identification and settlement of rights under the FRA has been carried out for the entire 00-10-17 hectare of forest area proposed for diversion. A copy of records of all consultations and meetings of the Forest Rights Committee(s), Gram Sabha(s), Sub Division Level Committee(s) and District Level Committee are enclosed as annexure A to annexure D.
- The proposals for such diversion (with full details of the project and its implications, in vernacular/ local language) have been placed before each concerned Gram Sabha of forest dwellers, who are eligible under the FRA.
- The each of concerned Gram Sabha(s) has certified that all formalities/ processes under the FRA have been carried out and that they have given their consent to the proposed diversion and the compensation and ameliorative measures, if any having understood the purpose and detail of proposed diversion. A copy of certificate issued by the Gram Sabha of Bari villages (s) is enclosed as annexure C to annexure D.
- The discussion and decision on such proposals had taken place only when there was a quorum of minimum 50% of the members of Gram Sabha present.
- The diversion of forest land for facilities managed by the Government as required under section 3 (2) of the FRA have been completed and the Gram Sabhas have given their consent to it.
- The rights of Primitive Tribal Groups and Pre-Agriculture Communities, where applicable have been specifically safeguarded as per section 3(1)(e) of the FRA.

Encl. As above

Richa Verma
(Dr. Richa Verma, IAS)
District Collector,
Kullu.

07-11-2020

Fire clerk

A Hesteel

Commandant
Commandant Home Guards
7th Battalion Kullu (H.P.)
D.D.O. Code: - 528

(39)

(31)

Proceedings of the meeting of the District Level Committee constituted under Schedule Tribes & Other Traditional Forest Dwellers (Recognition of Forest Rights) Act (FRA), 2006.

A meeting of the District Level Committee of Kullu District, constituted under FRA, 2006 was held under the Chairmanship / Chairpersonship of Dr. Richa Verma (I.A.S), Deputy Commissioner, Kullu on 19-10-2020 at 11:00 AM at Kullu in which the application(s) claiming rights in Muhal Bari forest area under FRA, 2006, of the following applicant(s) duly processed and recommended by the Sub Division Level Committee(s) of Kullu Sub Division(s) were discussed to consider the same for admission by the District Level Committee.

After scrutiny of the documents and detailed discussions the following decisions were taken on each application:-

Name of Applicant

Decision (Admitted/Rejected)
Admitted

Commandant Home Guard
7th Battalion, Kullu (H.P)

Place: Kullu


DC-cum Chairman/Chairperson,
District Level Committee,
Kullu District HP.


Attestee


Commandant Home Guards
7th Battalion Kullu (H.P.)
D.D.O. Code: - 528

25

Annexure-III
OFFICE OF THE SUB DIVISIONAL OFFICER (CIVIL),
MANALI, DISTRICT KULLU, (H.P.)

Proceeding of the meeting of the Sub Divisional Level Committee constituted under Schedule Tribe & -Other Traditional Forest dwellers (Recognition of Rights) Act (FRA), 2006.

A meeting of the Sub Divisional Committee Manali constituted under FRA, 2006 was held under the Chairmanship/Chairpersonship of Rajwan Gharwani S.D.O (C), Manali on dated 22/7/2020 at 11:00 AM at Manali in which the application(s) of Five Post Patil/Kul Barvi claiming rights in Sub Division Manali forest area(s) under FRA, 2006 duly processed and recommended by the concerned Muhal Sabha were discussed to consider the same for recommendation to the District Level Committee.

After scrutiny of the documents and detailed discussions, the claim of the following applicants were found to be in order and recommended for admission to the District Level Committee

| Sl. No. | Name of the applicant | Name of the Forest | Detail of the Forest Rights |
|---------|------------------------------|-------------------------|-----------------------------|
| 1 | <u>Commandant Home Guard</u> | <u>Mohal Barvi</u> | |
| 2 | <u>7th Battalion Kullu</u> | <u>Khasra No 1702/1</u> | <u>area 0-10-17 ha</u> |

Claims of the following applicants were not found in order and rejected:-

| Sl. No. | Name of the applicant | Name of the Forest | Detail of the Forest Rights |
|---------|-----------------------|--------------------|-----------------------------|
| 1 | | <u>Nil</u> | |

As informed by Commandant Home Guard application/s was/were received claiming rights in 0-10-17 ha area in Mohal Barvi

Forest area
Place Manali
Date

S.D.O (C) Cum Chairmanship/Chairpersonship
SDLC, Manali, Dist. Kullu, H.P.

As informed by Commandant Home Guard application/s was/were received claiming rights in 0-10-17 ha Forest area in Mohal Barvi

It was suggested and unanimously approved by the members of the Committee that the community rights of the forest dwellers of each of the Muhals as expressed and recorded in Naksha Baram and Wazib-ul-Az prepared during revenue settlement and the Forest Settlement Report of the Forest Department should be recommended under section 6(3) of the Act for final approval by the District Level Committee. The enjoyment of community rights which are overlapping shall continue to be concurrent by respective Muhals and the maps maintained by the Forest Department showing existing legal boundaries of reserve forests, protected forests, National Parks and Sanctuaries, as the case may be, shall be considered to be community forest resource maps in respect of each Muhal. Hence SDLC recommends such community rights for approval by the District Level Committee.

Place, Manali:
Date

Attested

Sub Divisional Officer (C)
Manali Dist. Kullu (H.P.)

S.D.O (C) Cum
Chairmanship/Chairpersonship
SDLC, Manali, Dist. Kullu, H.P.

Attested
Om
Commandant Home Guards
7th Battalion Kullu (H.P.)
D.D.O. Code. - 528

अनुसूचित जनजाति और अन्य परम्परागत वन निवासी (वन अधिकारों की मान्यता) अधिनियम 2006

कार्यालय ग्राम पंचायत हलावा II
विकास खण्ड वाडा जिला कुल्लू (हिप्र0)

प्रतिलिपि प्रस्ताव

आपका श्री/श्री मती विजय कुमार

गन्तव्य 401/695

दिनांक 12/12/2019

विषय देमकल विभाग विभाग/संस्था को देमकल गैरी पतली कुडल

हेतु मुटाल वाडी खसरा नं० 1703/1 जंगल/वन क्षेत्र में प्रस्तावित 0-10-17
हेक्टेयर वन भूमि के उपयोग की मंजूरी के लिए सहमति प्रदान करने हेतु।

ग्राम पंचायत हलावा II को बैठक आज दिनांक 12/12/2019 को 11 बजे
स्थान वाडी में की गई जिसमें देमकल विभाग विभाग/संस्था
मुटाल वाडी खसरा नं० 1703/1 जंगल/वन क्षेत्र में प्रस्तावित 0-10-17 हेक्टेयर

वन भूमि के उपयोग की मंजूरी के लिए सहमति प्रदान करने पर चर्चा की गई।
सभी ग्रामवासियों ने संबंधित वन भूमि के प्रस्तावित कार्य हेतु उपयोग के लिए सहमति दी।
उक्त सभा के बाद सर्व सहमति से यह निर्णय लिया कि ग्राम पंचायत उपरोक्त प्रस्ताव के लिए सहमति
दिए जाने पर सहमत है।

ग्राम सभा की इस बैठक में अनुसूचित जनजाति और अन्य परम्परागत वन निवासी (वन अधिकारों
की मान्यता) अधिनियम 2006 के अंतर्गत वन अधिकारों को पानों के निपटारे पर भी चर्चा की गई तथा सभी
सहमति से यह पारित किया गया कि उपरोक्त अधिनियम के अंतर्गत वन अधिकारों के दावों के निपटारे
संबंधित कार्य प्रक्रिया पूरी की जा रही है/करे ली गई तथा प्रस्तावित 0-10-17 हेक्टेयर

ग्राम को देमकल गैरी पतली कुडल हेतु उपयोग के लिए ग्राम सभा हलावा II
की सहमति दी जाती है।

स्थान वाडी
दिनांक 12/12/2019



हस्ता [Signature]
दिनांक 12/12/2019

Secretary
Gram Panchayat Hallan-II
Dev Block Nagar KULLU
ग्राम पंचायत

[Signature]
Commandant Home Guards
7th Battalion Kullu (H.P.)
D.D.O. Code - 528

अनुसूचित जनजाति और अन्य परम्परागत वन निवासी (वन अधिकारों की मान्यता) अधिनियम 2006

वन अधिकार समिति
ग्राम सभा वाडी

कोरम

प्रतिलिपि प्रस्ताव

दिनांक 12/12/2019

प्रस्ताव संख्या 03

वन अधिकार समिति, ग्राम सभा मुहाल वाडी की बैठक आज दिनांक 12/12/2019 11 बजे वाडी में श्री/श्रीमति मधुपेन्द्र की अध्यक्षता में की गई जिसने मुहाल वाडी

गांव/गांवों के अनुसूचित जनजाति और अन्य परम्परागत वन निवासियों के अनुसूचित जनजाति और अन्य परम्परागत वन निवासी (वन अधिकारों की मान्यता) अधिनियम 2006 में अन्तर्गत

खसरा नं० 1703/1

जंगल/वन क्षेत्र से सम्बन्धित वन अधिकारों से दावे हेतु प्राप्त आवेदनों पर चर्चा की गई, जिसमें दमकल जीकी पतली कुहल के निर्माण के लिए 0-10-17 हेक्टेयर वन के उपयोग भूमि की मंजूरी प्रस्तावित है।

वन अधिकारों के प्रस्तावों के साथ प्रस्तुत दस्तावेजों के जाप्यमन तथा उस पर विस्तृत चर्चा के उपरान्त यह समिति इस गतीजे पर पहुंची कि श्री/श्रीमति दमकल विन्मारा की मुहाल वाडी जंगल/वन क्षेत्र में दमकल जीकी निर्माण के लिए अधिकार हेतु बना निवेदन प्राप्त हुआ गया/सही नहीं पाया गया। तदनुसार समिति इस मामले को पारित करती हुए इस उपाध्यक्ष वन समिति को प्रेषित करती है/तदनुसार समिति निर्णय करती है।

स्थान
स्थानांक

वाडी



Secretary
Gram Panchayat Hallan
Dev. Block Nagar KULLU

** प्रोजेक्ट/कार्य का नाम विस्तार दिनांक 12/12/2019
उपयोग की अनुमति दी जाती है।

प्रधान वन अधिकार समिति

प्रधान

वन अधिकार समिति
ग्राम सभा मुहाल वाडी

तह० मनाली जिला कुल्लू (हि०प्र०)

Commandant Home Guards
7th Battalion Kullu (H.P.)
D.D.O. Code. - 528

Checklist No-15

Species wise and Girth Class Wise Enumeration list of trees for the construction of Fire Post Office Building at Patlikuhal beat, Katrain Block, Patlikuhal Forest Range, Kullu Forest Division.
Name of Forest-: B.G-III

| Sr. No | Spp. | Botanical Name | Dia (in cm) | Class | Volume (in m ³) | Remarks |
|--------|---------|----------------------------|-------------|-------|-----------------------------|----------------|
| 1. | Robinia | <i>Robinia Pseudocasia</i> | 11-13 | V | 0.15 | Green Standing |
| 2. | Popular | <i>Populus Ciliata</i> | 65-67 | IA | 4.9 | Green Standing |

ABSTRACT

| Sr. No | Species | Botanical Name | Dia (in cm) | Class | Volume (in m ³) |
|---------|---------|----------------------------|-------------|-------|-----------------------------|
| 1. | Robinia | <i>Robinia Pseudocasia</i> | 11-13 | V | 0.15 |
| 2. | Popular | <i>Populus Ciliata</i> | 65-67 | IA | 4.9 |
| G.TOTAL | | | | | 5.05 |

Calipered by :- Narender Kumar
Sh. Narender Kumar fgd,
I/C Patlikuhal beat.

Recorded by :- Sh. Chand Swarup DR,
Block Forest Officer,
Forest Block Katrain

Sy
Range Forest Officer,
Forest Range Patlikuhal

Al.
Divisional Forest Officer,
Forest Division Kullu,
Kullu Forest Division, Kullu

Girth wise enumeration List of Trees coming in the construction of Fire Post in respect of Patlikuhal beat, Katrain Block of Patlikuhal Forest Range is as under:-

| S.N. | Name of Land | Species names (Local) | Botanical Name | Girth in c.m | | | | | | | | | | Total |
|------|--------------|-----------------------|----------------------------|--------------|-------|-------|-------|-------|-------|-------|-------|-------|--------------|-------|
| | | | | 0-10 | 10-20 | 20-30 | 30-40 | 40-50 | 50-60 | 60-70 | 70-80 | 80-90 | More Than 90 | |
| 1. | B.G-III | Robinia | <i>Robinia Pseudocacia</i> | 0 | 0 | 0 | 1 | 0 | 0 | 0 | 0 | 0 | 0 | 1 |
| 2. | B.G-III | Popular | <i>Populus Ciliata</i> | 0 | 0 | 0 | 0 | 0 | 0 | 0 | 0 | 0 | 1 | 1 |
| | | | <i>Total</i> | 0 | 1 | 0 | 0 | 0 | 0 | 0 | 0 | 0 | 1 | 2 |

Range Forest Officer,
Forest Range Patlikuhal

Divisional Forest Officer,
Kullu Forest Division Kullu

37

Full Title Of The Project: Construction of Fire Post at Patlikuhal within the jurisdiction of Kullu Forest Division, District Kullu, Himachal Pradesh .

File No: FP/HP/Others /145758/2021

Date Of Proposal: 08/08/2021

CHECK LIST SERIAL NUMBER: 16

SITE INSPECTION REPORT NOT BELOW THE RANK OF DCF
(For the Forest land to be diverted under FCA)

A proposal has been received by this office from **Commandant Home Guards 7th Battalion Kullu** for diversion (under FCA-1980) of **0.1017ha.** hectares of forest land for non-forestry purpose. The subject envisages the use of forest land for construction of Fire Post at Patlikuhal within the jurisdiction of Kullu Forest Division, District Kullu, Himachal Pradesh. The site inspection of the land involved in the proposal has been done by me on dated **19/01/2022.**

On inspection of the site, it is found that the land required by the user agency is a forest measuring 0.1017 ha.

The requirement of forest land as proposed by the user agency in Col. 2 of part-I is unavoidable and is barest minimum required for the proposed project.

Whether any rare/ endangered/ unique species of flora and fauna found in the area. If so, the details thereof. - No-

Whether any protected archaeological/ heritage site/ defence establishment or any other important monument is located in the area. If so, the details thereof with NOC from competent authority, if required. - No-

(a) ✓ **The user agency has not violated the provisions of Forest (Conservation) Act, 1980 and no work has been started without proper sanction.**

(b) 7 It has been found that the user agency has violated the Forest (Conservation) Act, 1980 provisions. A detailed report as per para 1.9 of Chapter 1, Part C of Hand book of Forest (Conservation) Act, 1980 is attached).

(Note: Whichever of the above is applicable should be shown in bold letters)

Proposal is recommended for diversion of 0.1017 ha. of forestland for construction of Fire Post at Patlikuhal within the jurisdiction of Kullu Forest Division, District Kullu, Himachal Pradesh.

Place: Kullu

Date: 07/07/2022

fl.
Name: Angel Chauhan, HPFS
Designation: Divisional Forest Officer,
Kullu Forest Division, Kullu.
Office Seal

Full Title of the Project: Construction of Fire Post at Patlikuhal in Tehsil Manali Distt. Kullu

File No. : FP/HP/others/145758/2021

Date of Proposal: 08/08/2021


CHECK LIST SERIAL NUMBER: 17

LOCATION MAP

Location Map of Non Forest/Degraded Forest Area identified for Compensatory Afforestation in lieu of proposal for diversion of 0.1017_Ha. of forest land for construction of Fire Post at Patlikuhal Tehsil Manali in Kullu District.

(Map attached of the Area to be taken for Compensatory Afforestation)


Range Forest Officer
Patlikuhal Forest Range


Divisional Forest Officer
Kullu Forest Division, Kullu

Digital Map of Compensatory Afforestation at Patlikuhl (Area 0.2034 Ha.)
(In Respect of Commandant Home Guards, District Kullu, HP.)

39

77°8'30"E

77°8'45"E

32°6'30"N

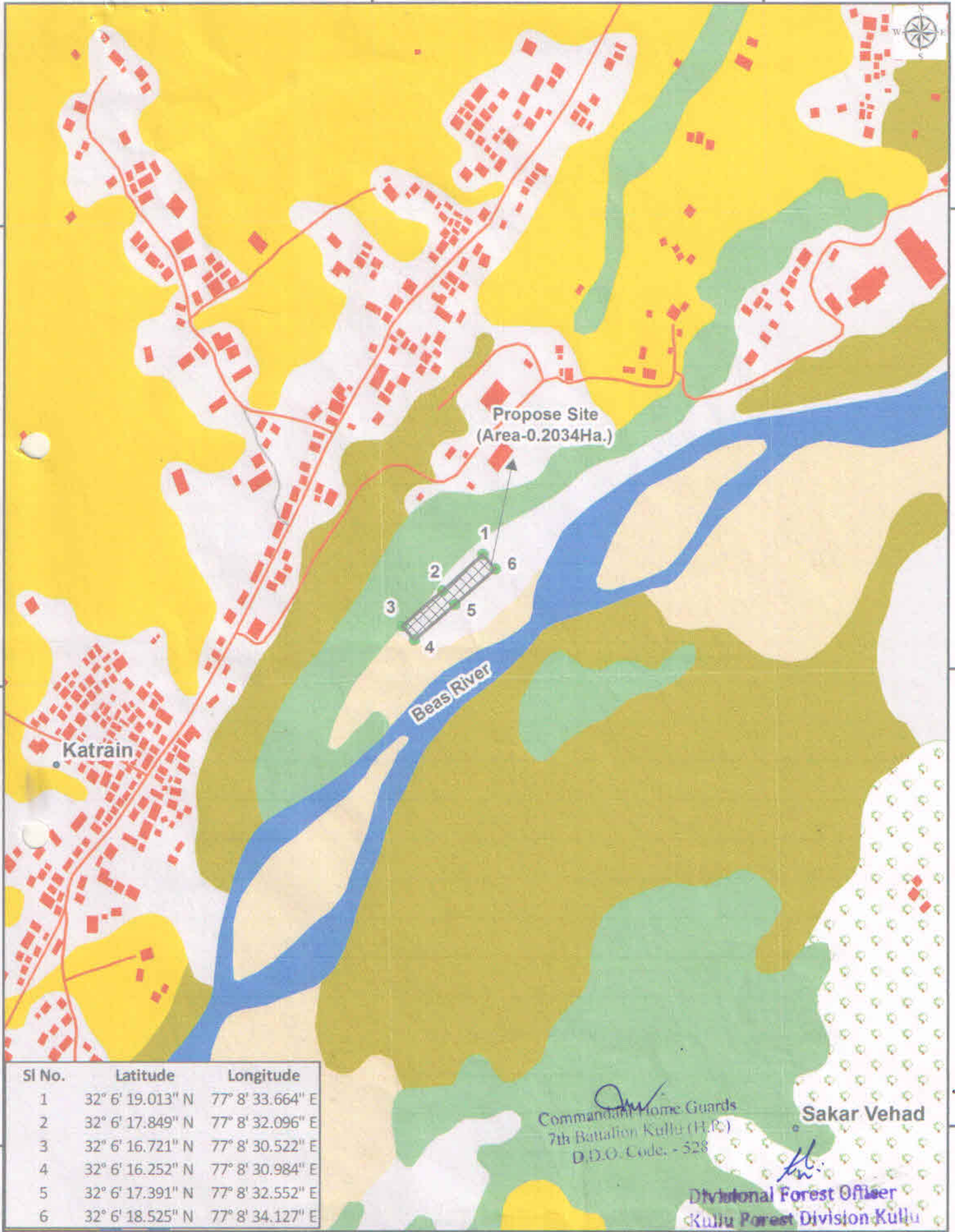
32°6'30"N

32°6'15"N

32°6'15"N

32°6'0"N

32°6'0"N



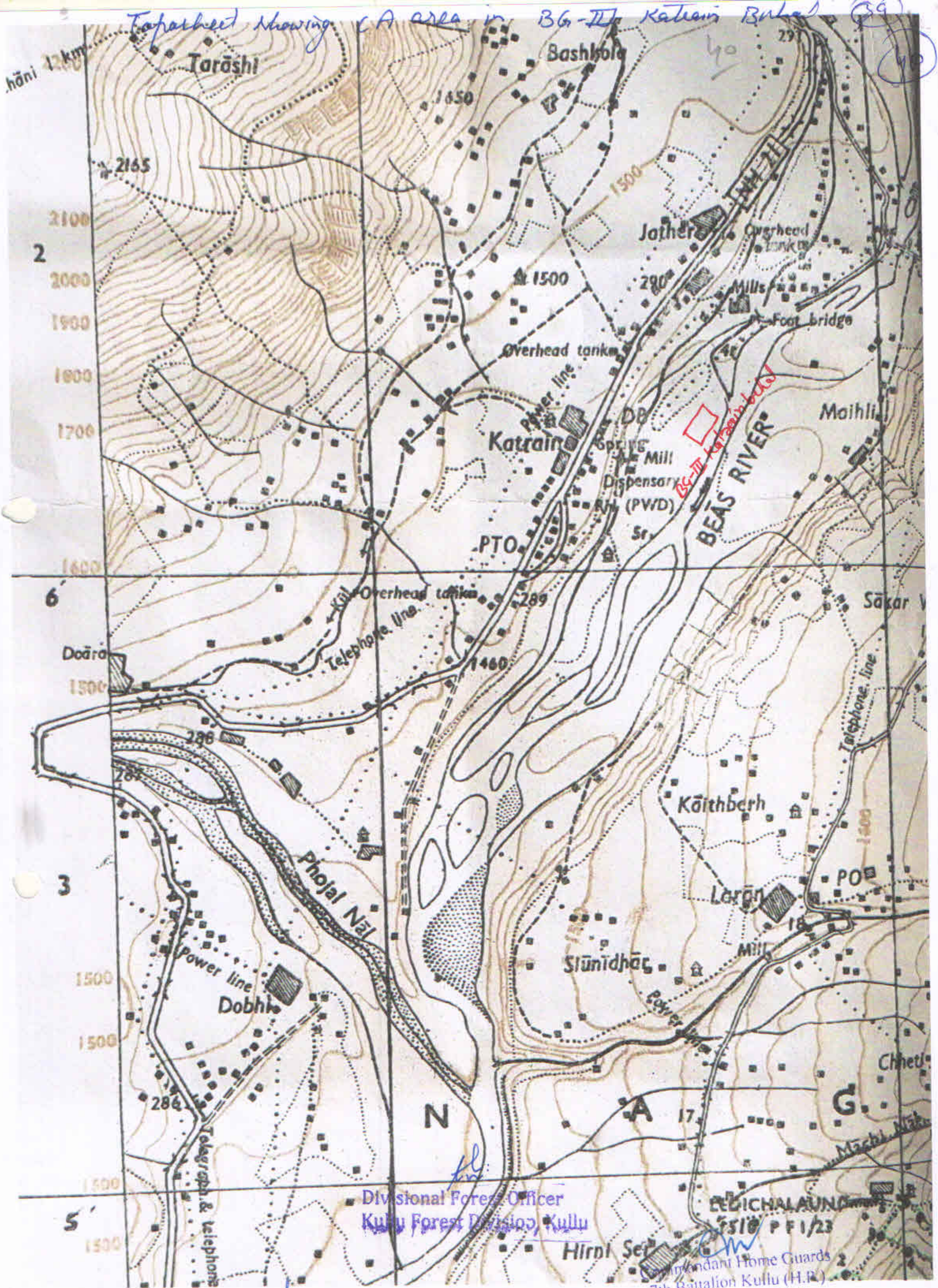
| Sl No. | Latitude | Longitude |
|--------|------------------|------------------|
| 1 | 32° 6' 19.013" N | 77° 8' 33.664" E |
| 2 | 32° 6' 17.849" N | 77° 8' 32.096" E |
| 3 | 32° 6' 16.721" N | 77° 8' 30.522" E |
| 4 | 32° 6' 16.252" N | 77° 8' 30.984" E |
| 5 | 32° 6' 17.391" N | 77° 8' 32.552" E |
| 6 | 32° 6' 18.525" N | 77° 8' 34.127" E |

Legend

- Proposed Site
- River/Nallah
- Forest
- Builtup
- Road
- Agricultural Land
- Shrub
- Dry River Bed
- Footpath
- Plantation
- Open Land/Waste Land

0 0.045 0.09 0.18 0.27 0.36 KM

© Copyrighted to AGISAC, under the aegis of Himachal Pradesh Council for Science, Technology & Environment. This map has been prepared from the references (Latitude & Longitude) and base map provided by the user agency and the AGISAC owes no responsibility of the correctness and accuracy of the same.



Range Officer
Patlikhal Forest Range

Commandant Home Guards
7th Battalion Kullu (H.R.)
D.D.O. Code - 528

47

Full Title of the Project: Construction of Fire Post at Patlikuhal in Tehsil Manali Distt. Kullu

File No. : FP/HP/others/145758/2021

Date of Proposal: _____

CHECK LIST SERIAL NUMBER: 18

"SCHEME FOR COMPENSATORY AFFORESTATION"

Detail scheme for Compensatory Afforestation to be carried out in lieu of 0.2034Ha. of forest area to be diverted for the construction of Fire Post at Patlikuhal Tehsil Manali in Kullu District.

1. Details of degraded forest land/non-forest land:-

District Kullu Village Patlikuhal

Tehsil: Manali

Name of Forest Division Kullu Range Patlikuhal

Block/Compartment/Survey No. _____

Area to be afforested Katrain Bihal

2. Description of Area

- I) Whether the site selected for Compensatory Afforestation is a land bank or not: **Yes**
- II) If the CA site is other than the land bank, reasons be given: **No-**
- III) In case of non-forest area identified for CA, then what is the distance of CA site from the adjoining forest boundary: **Forest Area**
- IV) Soil type : **Sandy & Loamy**
- V) Topography :
(a) Hilly/Undulating/Plain: **Hilly**
(b) Slope: Steep/Medium/Gentle: **Gentle**
- VI) Whether the area is bearing any root stock of vegetation: **Yes**

3. Plantation Model:-

Copy of the approved Compensatory Afforestation Scheme/Model showing component wise physical and financial break up to be enclosed

4. Schedule of Plantation Programme:-

Detail of year wise break up of requirements of funds is as under:-

| Year | Rate/ Ha. |
|----------------------|-----------|
| 0 th Year | 39300.00 |
| 1 st Year | 4200.00 |
| 2 nd Year | 3100.00 |
| 3 rd Year | 2500.00 |
| 4 th Year | 1900.00 |
| 5 th Year | 1900.00 |
| 6 th Year | 1900.00 |
| 7 th Year | 1900.00 |

42

| | |
|---|----------|
| 8 th Year | 1900.00 |
| 9 th Year | 1900.00 |
| 10 th Year | 1900.00 |
| Supervision Charge | |
| Total | 62400.00 |
| Add 17.50% Departmental Charged | 10920.00 |
| Add 5% Contingency Charges | 3120.00 |
| G.Total | 76440.00 |
| Rs: Seventy Six Thousand Four Hundred Forty only | |

3.

Technical details:-

Technical details of Compensatory Afforestation Scheme are as follows:-

- a) General Details: The land bank identified in Katrain Bihal is a bank patch where coniferous species will be planted at in the pits of 45x45x45 cm sizes respectively. The area will be protected by the B/Wire fencing.
- b) Spacing : 45x45x45
- c) Species: Coniferous
- d) Plantation Method: Contour Planting
- e) Soil and Moisture Conservation Works :- M.R.I included in the C.A Scheme
- f) Protection (Fencing, Watch man, People's Participation etc.):-
- g) Proposed Monitoring Mechanism :- Departmental
- h) Any other information:-


Range Forest Officer,
Patlikuhal Forest Range


Divisional Forest Officer,
Kullu Forest Division

48

Estimate of CA Scheme in B.G-III Forest, Patlikuhal Beat, Katrain Block, Patlikuhal Forest Range in 0.2034 Hects area in lieu of diversion of 0.1017 Hects of forest land in favour of Commandent Home Guard for the construction of fire post at Patlikuhal within the jurisdiction of Kullu Forest Division, Distt. Kullu, H.P.

| S. No | Particulars | Unit | Quantity | Rate | Amonut |
|-------|--|--------|----------|--------|----------|
| 1 | Survey & Demarcation of the Area | hec. | 0.2034 | 236 | 48.00 |
| 2 | Prepration & purchase of RCC fence Post | No. | 20 | 358 | 7160.00 |
| 3 | Carriage of RCC fence post up to 165cm long over a distance of 1 Km. | No /km | 20 | L/S | 1600.00 |
| 4 | Fixing of RCC fence post i/c struting | No. | 20 | 16.24 | 324.80 |
| 5 | Streching & fixing of B.wire with U-staple in Four strand | Rmt. | 240 | 11.2 | 2688.00 |
| 6 | Interlaching of thorny bushes with B.wire obtained from plantation site | Rmt. | 50 | 9.33 | 466.50 |
| 7 | Carriage of B.wire 0.34 Qtl. uphill from road side to workside o/d 1km by M/L | qtl | 0.34 | 171.84 | 58.43 |
| 8 | Bush cutting in strips 3x3 mtr | Hec. | 0.2034 | 2783 | 566.06 |
| 9 | Preparation and Digging of pits in size 45X45X45 | No. | 224 | 22.25 | 4984.00 |
| 10 | Filling of Pits 45X45X45cm | No. | 224 | 6.35 | 1422.40 |
| 11 | Carriage of P/bag plants from Road side to workside by mannual labour o/d 1 km uphill side | No. | 224 | 4.43 | 992.32 |
| 12 | Planting of plants raised in P/bags. | No. | 224 | 5.08 | 1137.92 |
| 13 | Prepration of I/Path | Rmt. | 20 | 25.66 | 513.20 |
| 14 | Carriage of plants & B.wire from Patlikuhal Nsy. & R/G respectively to Jatehar /biha Road Side o/d 2km by pickup i/c loading and unloading | L/s | 1 trip | 1000 | 1000.00 |
| 15 | Cost of plants raised in Nsy. | No. | 224 | 27.11 | 6072.64 |
| 16 | Cost of B-wire | qtl | 0.34 | 6510 | 2213.40 |
| 17 | Cost of U-nails | qtl | 0.01 | 6400 | 64.00 |
| 18 | Iron sign board | No. | 1 | L/S | 8000.00 |
| | Total | | | | 39311.67 |
| | or say | | | | 39300.00 |
| | (Rs: Thirty Nine Thousand Three Hundred only) | | | | |
| | 133.33 % increase on base rate 150/- has been icluded in Sr. No. 1,2,4,5,6,7,8,9,10,11,12 & 13 and 16.66 % increse on base rate 300/- has been i/c on Sr. No. 15 | | | | |

Narinder Kumar (Fgd)
30-04-2022
i/c Patlikuhal

Block Forest Officer
Forest Block Katrain

Range Forest Officer
Patlikuhal Forest Range

Estimate of CA Scheme in B.G-III Forest, Patlikuhel Beat, Katrain Block, Patlikuhel Forest Range in 0.2034 Hects area in lieu of diversion of 0.1017 Hects of forest land in favour of Commandant Home Guard for the construction of fire post at Patlikuhel within the jurisdiction of Kullu Forest Division, Distt. Kullu, H.P.

| Ist year Maintenance | | | | | |
|----------------------|---|------|---------|-------|---------|
| Sr.No | Particulars | Unit | Qty | Rate | Amount |
| 1 | Redigging of pits in size 45 cm ³ | No. | 67 | 11.13 | 745.71 |
| 2 | Filling of Pits | No. | 67 | 6.35 | 425.45 |
| 3 | Carriage of Deo P.Bags plants from Patlikuhel Nrsy to Jatehar Bihal road side o/d 2 Km by Jeep i/c loading and unloading | L/s | 67/Trip | 500 | 500.00 |
| 4 | Carriage of Deo P.Bags plants from road side to work side by m/labour o/d 1 Km uphill | No. | 67 | 4.43 | 296.81 |
| 5 | Planting of Deo P.Bag plants i/c ramming | No. | 67 | 5.08 | 340.36 |
| 6 | Cost of plants raised in Nrsy. | No. | 67 | 27.11 | 1816.37 |
| 7 | Repair of old wire fencing | Rmt. | 30 | 4.2 | 126.00 |
| | Total | | | | 4250.70 |
| | Or Say | | | | 4200.00 |
| | (Rs: Four Thousand Two Hundred only) | | | | |
| | 133.33 % increase on base rate 150/- has been icluded in Sr. No. 1,2,4,5,6,7 and 16.66 % increse has been i/c on base rate 300/- Sr. No. 15 | | | | |

Narinder
30-04-22
Narinder Kumar (Fgd)
i/c Patlikuhel

[Signature]
Block Forest Officer
Forest Block Katrain

[Signature]
Range Forest Officer
Patlikuhel Forest Range

| II year Maintenance | | | | | |
|---|--|------|---------|-------|---------|
| Sr.No | Particulars | Unit | Qty | Rate | Amount |
| 1 | Redigging of pits in size 45 cm ³ | No. | 45 | 11.13 | 500.85 |
| 2 | Filling of Pits | No. | 45 | 6.35 | 285.75 |
| 3 | Carriage of Deo P.Bags plants from Patlikuhai Nrsy to Jatehar Bihal road side o/d 2 Km by Jeep i/c loading and | L/s | 45/Trip | 500 | 500.00 |
| 4 | Carriage of Deo P.Bags plants from road side to work side by m/labour o/d 1 Km | No. | 45 | 4.43 | 199.35 |
| 5 | Planting of Deo P.Bag plants i/c ramming | No. | 45 | 5.03 | 228.50 |
| 6 | Cost of plants raised in Nrsy. | No. | 45 | 27.11 | 1219.95 |
| 7 | Repair of old wire fencing | Rmt. | 50 | 4.2 | 210.00 |
| | Total | | | | 3144.50 |
| | Or Say | | | | 3100.00 |
| (Rs: Three Thousand One Hundred only) | | | | | |
| 133.33 % increase on base rate 150/- has been icluded in Sr. No. 1,2,4,5,6,7 and 16.66 % increse has been i/c on base rate 300/- Sr. No. 15 | | | | | |

| III year Maintenance | | | | | |
|---|--|------|---------|-------|---------|
| Sr.No | Particulars | Unit | Qty | Rate | Amount |
| 1 | Redigging of pits in size 45 cm ³ | No. | 34 | 11.13 | 378.42 |
| 2 | Filling of Pits | No. | 34 | 6.35 | 215.90 |
| 3 | Carriage of Deo P.Bags plants from Patlikuhai Nrsy to Jatehar Bihal road side o/d 2 Km by Jeep i/c loading and | L/s | 34/Trip | 500 | 500.00 |
| 4 | Carriage of Deo P.Bags plants from road side to work side by m/labour o/d 1 Km | No. | 34 | 4.43 | 150.62 |
| 5 | Planting of Deo P.Bag plants i/c ramming | No. | 34 | 5.03 | 172.72 |
| 6 | Cost of plants raised in Nrsy. | No. | 34 | 27.11 | 921.74 |
| 7 | Repair of old wire fencing | Rmt. | 50 | 4.2 | 210.00 |
| | Total | | | | 2549.40 |
| | Or Say | | | | 2500.00 |
| (Rs: Two Thousand Five Hundred only) | | | | | |
| 133.33 % increase on base rate 150/- has been icluded in Sr. No. 1,2,4,5,6,7 and 16.66 % increse has been i/c on base rate 300/- Sr. No. 15 | | | | | |

Narinder Kumar
30.4.22
Narinder Kumar (Fgd)
i/c Patlikuhai

[Signature]
Block Forest Officer
Forest Block Katrain

[Signature]
Range Forest Officer
Patlikuhai Forest Range

| IV year Maintenance | | | | | |
|--|--|------|---------|-------|---------|
| Sr.No | Particulars | Unit | Qty | Rate | Amount |
| 1 | Redigging of pits in size 45 cm3 | No. | 22 | 11.13 | 244.36 |
| 2 | Filling of Pits | No. | 22 | 6.35 | 139.70 |
| 3 | Carriage of Deo P.Bags plants from Patlikuhai Nrsy to Jatehar Bihal road side o/d 2 Km by Jeep i/c loading and | L/s | 22/Trip | 500 | 500.00 |
| 4 | Carriage of Deo P.Bags plants from road side to work side by m/labour o/d 1 Km uphill | No. | 22 | 4.43 | 97.46 |
| 5 | Planting of Deo P.Bag plants i/c ramming | No. | 22 | 5.08 | 111.76 |
| 6 | Cost of plants raised in Nrsy. | No. | 22 | 27.11 | 596.42 |
| 7 | Repair of old wire fencing | Rmt. | 50 | 4.2 | 210.00 |
| | Total | | | | 1900.20 |
| | Or Say | | | | 1900.00 |
| (Rs: One Thousand Nine Hundred only) | | | | | |
| 133.33 % increase on base rate 150/- has been icluded in Sr. No. 1,2,4,5,6,7 and 16.66 % increase has been i/c on base rate 300/- Sr. No. 15 | | | | | |

| V year Maintenance | | | | | |
|--|--|------|---------|-------|---------|
| Sr.No | Particulars | Unit | Qty | Rate | Amount |
| 1 | Redigging of pits in size 45 cm3 | No. | 22 | 11.13 | 244.36 |
| 2 | Filling of Pits | No. | 22 | 6.35 | 139.70 |
| 3 | Carriage of Deo P.Bags plants from Patlikuhai Nrsy to Jatehar Bihal road side o/d 2 Km by Jeep i/c loading and | L/s | 22/Trip | 500 | 500.00 |
| 4 | Carriage of Deo P.Bags plants from road side to work side by m/labour o/d 1 Km | No. | 22 | 4.43 | 97.46 |
| 5 | Planting of Deo P.Bag plants i/c ramming | No. | 22 | 5.08 | 111.76 |
| 6 | Cost of plants raised in Nrsy. | No. | 22 | 27.11 | 596.42 |
| 7 | Repair of old wire fencing | Rmt. | 50 | 4.2 | 210.00 |
| | Total | | | | 1900.20 |
| | Or Say | | | | 1900.00 |
| (Rs: One Thousand Nine Hundred only) | | | | | |
| 133.33 % increase on base rate 150/- has been icluded in Sr. No. 1,2,4,5,6,7 and 16.66 % increase has been i/c on base rate 300/- Sr. No. 15 | | | | | |

Nr. 32-04-22
Narender Kumar (fyd)
i/c Patlikuhai

Block Forest Officer
Forest Block Katrain

Range Forest Officer
Patlikuhai Forest Range

48

| VI year Maintenance | | | | | |
|--|--|------|---------|-------|---------|
| Sr.No | Particulars | Unit | Qty | Rate | Amount |
| 1 | Redigging of pits in size 45 cm ³ | No. | 22 | 11.13 | 244.86 |
| 2 | Filling of Pits | No. | 22 | 6.35 | 139.70 |
| 3 | Carriage of Deo P.Bags plants from Patlikuhai Nrsy to Jatehar Bihal road side o/d 2 Km by Jeep i/c loading and | L/s | 22/Trip | 500 | 500.00 |
| 4 | Carriage of Deo P.Bags plants from road side to work side by m/labour o/d 1 Km | No. | 22 | 4.43 | 97.46 |
| 5 | Planting of Deo P.Bag plants i/c ramming | No. | 22 | 5.03 | 111.76 |
| 6 | Cost of plants raised in Nrsy. | No. | 22 | 27.11 | 596.42 |
| 7 | Repair of old wire fencing | Rmt. | 50 | 4.2 | 210.00 |
| | Total | | | | 1900.20 |
| | Or Say | | | | 1900.00 |
| (Rs: One Thousand Nine Hundred only) | | | | | |
| 133.33 % increase on base rate 150/- has been icluded in Sr. No. 1,2,4,5,6,7 and 16.66 % increase has been i/c on base rate 300/- Sr. No. 15 | | | | | |
| VII year Maintenance | | | | | |
| Sr.No | Particulars | Unit | Qty | Rate | Amount |
| 1 | Redigging of pit in size 45 cm ³ | No. | 22 | 11.13 | 244.86 |
| 2 | Filling of Pits | No. | 22 | 6.35 | 139.70 |
| 3 | Carriage of Deo P.Bags plants from Patlikuhai Nrsy to Jatehar Bihal road side o/d 2 Km by Jeep i/c loading and | L/s | 22/Trip | 500 | 500.00 |
| 4 | Carriage of Deo P.Bags plants from road side to work side by m/labour o/d 1 Km | No. | 22 | 4.43 | 97.46 |
| 5 | Planting of Deo P.Bag plants i/c ramming | No. | 22 | 5.03 | 111.76 |
| 6 | Cost of plants raised in Nrsy. | No. | 22 | 27.11 | 596.42 |
| 7 | Repair of old wire fencing | Rmt. | 50 | 4.2 | 210.00 |
| | Total | | | | 1900.20 |
| | Or Say | | | | 1900.00 |
| (Rs: One Thousand Nine Hundred only) | | | | | |
| 133.33 % increase on base rate 150/- has been icluded in Sr. No. 1,2,4,5,6,7 and 16.66 % increase has been i/c on base rate 300/- Sr. No. 15 | | | | | |

Numer
30-04-22
Narinder Kumar (Fgd)
i/c Patlikuhai

Forest Block Katra

Range Forest Officer
Patlikuhai Forest Range

| VIII year Maintenance | | | | | |
|---|--|------|---------|-------|---------|
| Sr.No | Particulars | Unit | Qty | Rate | Amount |
| 1 | Reddiging of pit in size 45 cm ³ | No. | 22 | 11.13 | 244.86 |
| 2 | Filling of Pits | No. | 22 | 6.35 | 139.70 |
| 3 | Carriage of Deo P.Bags plants from Patlikuhai Nrsy to Jatehar Bihal road side o/d 2 Km by Jeep i/c loading and | L/s | 22/Trip | 500 | 500.00 |
| 4 | Carriage of Deo P.Bags plants from road side to work side by m/labour o/d 1 Km | No. | 22 | 4.43 | 97.46 |
| 5 | Planting of Deo P.Bag plants i/c ramming | No. | 22 | 5.03 | 111.76 |
| 6 | Cost of plants raised in Nrsy. | No. | 22 | 27.11 | 596.42 |
| 7 | Repair of old wire fencing | Rmt. | 50 | 4.2 | 210.00 |
| | Total | | | | 1901.20 |
| | Or Say | | | | 1901.00 |
| (Rs: One Thousand Nine Hundred only) | | | | | |
| 133.33 % increase on base rate 150/- has been included in Sr. No. 1,2,4,5,6,7 and 16.56 % increase has been i/c on base rate 300/- Sr. No. 15 | | | | | |

| IX year Maintenance | | | | | |
|---|--|------|---------|-------|---------|
| Sr.No | Particulars | Unit | Qty | Rate | Amount |
| 1 | Reddiging of pit in size 45 cm ³ | No. | 22 | 11.13 | 244.86 |
| 2 | Filling of Pits | No. | 22 | 6.35 | 139.70 |
| 3 | Carriage of Deo P.Bags plants from Patlikuhai Nrsy to Jatehar Bihal road side o/d 2 Km by Jeep i/c loading and | L/s | 22/Trip | 500 | 500.00 |
| 4 | Carriage of Deo P.Bags plants from road side to work side by m/labour o/d 1 Km | No. | 22 | 4.43 | 97.46 |
| 5 | Planting of Deo P.Bag plants i/c ramming | No. | 22 | 5.03 | 111.76 |
| 6 | Cost of plants raised in Nrsy. | No. | 22 | 27.11 | 596.42 |
| 7 | Repair of old wire fencing | Rmt. | 50 | 4.2 | 210.00 |
| | Total | | | | 1901.20 |
| | Or Say | | | | 1901.00 |
| (Rs: One Thousand Nine Hundred only) | | | | | |
| 133.33 % increase on base rate 150/- has been included in Sr. No. 1,2,4,5,6,7 and 16.56 % increase has been i/c on base rate 300/- Sr. No. 15 | | | | | |

Nemra
30-04-22
Nemra Nemra (Fgd)
i/c Patlikuhai


[Signature]
Block Forest Officer
Forest Block Katrain


[Signature]
Range Forest Officer
Patlikuhai Forest Range

98(a)

| X year Maintenance | | | | | |
|--|--|------|---------|-------|----------|
| Sr.No | Particulars | Unit | Qty | Rate | Amount |
| 1 | Reddiging of pit in size 45 cm ³ | No. | 22 | 11.13 | 244.86 |
| 2 | Filling of Pits | No. | 22 | 6.35 | 141.70 |
| 3 | Carriage of Deo P.Bags plants from Patlikuhul Nrsy. to Jatehar Bihal road side o/d 2 Km by Jee i/c loading and | L/s | 22/Trip | 500 | 11000.00 |
| 4 | Carriage of Deo P.Bags plants from road side to work side by m/labour o/d 1 Km uphill | No. | 22 | 4.43 | 97.46 |
| 5 | Planting of Deo P.Bag plants i/c ramming | No. | 22 | 5.03 | 111.66 |
| 6 | Cost of plants raised in Nrsy. | No. | 22 | 27.11 | 596.42 |
| 7 | Repair of old wire fencing | Rmt | 50 | 4.2 | 210.00 |
| | Total | | | | 19012.20 |
| | Or Say | | | | 19012.00 |
| (Rs: One Thousand Nine Hundred only) | | | | | |
| 13.33% increase on base rate 150/- has been included in Sr. No. 1,2,4,5,6 and 10.00% increase has been i/c on base rate 300/- Sr. No. 15 | | | | | |

Narinder
30-04-22
Narinder Kumar (Pgd)
i/c Patlikuhul


Block Forest Officer
Forest Range Patlikuhul


Range Forest Officer
Patlikuhul Forest Range

Abstract of CA Scheme in B.G-III Forest, Patlikuhai Beat, Katrain Block, Patlikuhai Forest Range in 0.2034 Hects area in lieu of diversion of 0.1017 Hects of forest land in favour of Commandant Home Guard for the construction of fire post at Patlikuhai within the jurisdiction of Kullu Forest Division, Distt. Kullu, H.P.

| Sr. No. | Particulars of Work | Amount |
|---------|-------------------------|----------|
| 1 | New Planting | 39300.00 |
| 2 | Ist year Maintenance | 4200.00 |
| 3 | IInd year Maintenance | 3100.00 |
| 4 | IIIrd year Maintenance | 2500.00 |
| 5 | IVth year Maintenance | 1900.00 |
| 6 | Vth year Maintenance | 1900.00 |
| 7 | VI year Maintenance | 1900.00 |
| 8 | VIIth year Maintenance | 1900.00 |
| 9 | VIIIth year Maintenance | 1900.00 |
| 10 | IXth year Maintenance | 1900.00 |
| 11 | Xth year Maintenance | 1900.00 |
| | Total | 62400.00 |

Rs: Sixty Thousand Four Hundred only

Add 17.58% Depreciation charge = 10920
 Add 5% Contingency charge = 3120
G. Total 76440

Navender Kumar
 30-4-22

Navender Kumar (Fjd)

IC Patlikuhai

Block Forest Officer
 Forest Block Katrain

Range Forest Officer
 Patlikuhai Forest Range

fl.
 kn.

52 (82)
49
Full Title of the Project: Construction of Fire Post at Patlikuhal in Tehsil Manali Distt. Kullu

File No. : FP/HP/others/145758/2021


Date of Proposal: 08/08/2021

CHECK LIST SERIAL NUMBER: 19

"Certificate"

In respect of diversion of 0.1017 hac. area of Forest Land in favour of construction of Fire Post at Patlikuhal in Tehsil Manali Distt. Kullu H.P

Certified that the area selected in Katrain Bihal B.G-III for compensatory afforestation is in compact identified land bank and suitable from management and protection point of view and is free and all sorts of encumbrances and encoachments.


Range Forest Officer,
Forest Range Patlikuhal


Divisional Forest Officer,
Forest Division Kullu
Kullu Forest Division, Kullu

Full Title of the Project: Construction of Fire Post at Patlikuhal in Tehsil Manali Distt. Kullu

File No. : FP/HIP/others/145758/2021

Date of Proposal: 08/08/2021

CHECK LIST SERIAL NUMBER: 20

"LAND SUITABILITY CERTIFICATE BY DFO (T)"

This is to certify that land bearing Survey No./ Compartment No. BG-III of Katrain Bihal Village Jatehar Bihal Thesil & District Kullu H.P identified for Compensatory Afforestation is suitable for plantation from management point of view and is free and all sorts of encumbrances and encroachments

[Signature]
Ranger Forest Officer
Patlikuhal Forest Range

Place : Kullu

[Signature]
Divisional Forest Officer
Kullu Forest Division

Dated : 08/08/2021

Office Seal

Check List No. 21 (34)

3980

29/10/2020

Certificate of Non-Availability of land for Compensatory Afforestation in the District Kullu.

No: 1430/DRA

Dated: 23/10/2020

I, Dr. Richa Verma, Collector of District Kullu do hereby certify that:

- (i) Relevant records pertaining to non-forest land, revenue lands, *zudpi jungle*, *chhote jhar ka jungle*, *bade jhar ka jungle*, *jhari-land*, *civil-soyam* lands and all other such categories of forest lands (except the forest land under management and administrative control of the Forest Department) on which the provisions of Forest (Conservation) Act, 1980 are applicable, available in each Sub-Division of this District have been examined; and
- (ii) I have also conducted such further enquiry as is required to satisfy myself for issue of this certificate.

On the basis of examination of all relevant records and such further enquiry, as was required for issue of this certificate, I do hereby certify that non-forest land, revenue lands, *zudpi jungle*, *chhote jhar ka jungle*, *bade jhar ka jungle*, *jungle jhari-land*, *civil-soyam* lands and all other such categories of forest lands (except the forest land under management and administrative control of the Forest Department) on which the provisions of Forest (Conservation) Act, 1980 are applicable, which as per the extant guidelines of the Central Government may be utilized for creation of compensatory afforestation in lieu of forest land diverted for non-forest purpose, is not available in the entire Kullu District. This Certificate is being issued in favour of Commandant, (Home Guard) 7th Battalion Kullu Distt. Kullu (HP) for the construction of Fire Post at Patlikuhal in Tehsil Manali District Kullu (HP) under jurisdiction of Divisional Forest Officer, Kullu Forest Division Kullu District Kullu (HP) for which 00-10-17 hectare Forest land is acquired in Tehsil Manali District Kullu (HP).

Issued under my hand and seal on this 23rd day of October, 2020.


(Dr. Richa Verma, IAS)
District Collector
Kullu

Attested


Commandant Home Guards
7th Battalion Kullu (H.F.)
D.D.O. Code - 528

55
52

Joint inspection report of the land proposed to be diverted to the Home Guard Department of Himachal Pradesh for construction of Fire Post at Patlikuhal Tehsil Manali Distt Kullu

Date of inspection: 11-12-2019


We, the undersigned have carried out the joint inspection of forest land on dated 11-12-2019 for proposed diversion of forest land for construction of Fire post at Patlikuhal Tehsil Manali Distt Kullu H.P. The requirement of the forest land proposed to be diverted for the purpose is tabulated as under:

| Sr. No. | Particulars of land | Khasra No. | Area in hectare | Status of land | Remarks |
|---------|---------------------|------------|-----------------|--------------------------|---------|
| 1 | Forest land | 1703/1 | 00-10-17 | Gair mumkin van narsaree | - |

On the basis of the said inspection carried out on 11-12-2019, it is certified that forest land proposed to be diverted is inescapable and the other alternate for the purpose has been fully explored and the forest land proposed to be diverted is the barest minimum required the purpose. The proposed land i.e. Khasra No. 1703/1 measuring 00-10-17 hectare contains 1 Kinkar and 1 Papular and the proposed land is not affect any burial ground, public utility or water body etc. Therefore, the above land is recommended for diversion purpose of setting up of the aforesaid project.


Range Forest Officer
Forest Range Patlikuhal



Patwari
PC Baragran Tehsil Manali


Pradhan
GP Hallan-II Tehsil Manali


Commandant Home
7th B.N Kullu H.P.



हस्ताक्षर
दिनांक


Tehsildar
मनाली जिला कुल्लू



Patwari
PC Katrain Tehsil Kullu


Pradhan
GP Katrain Tehsil Kullu


Divisional Forest Officer
Kullu Forest Division Kullu

Sub Divisional Officer (c)
Manali, Distt. Kullu

Attested


Commandant Home Guards
7th Battalion Kullu (H.P.)
D.D.O. Code. - 528

उत्तर

पमाना व दिनांक
१० मी० / १० मी०

तरीका पीएस बुक

नम्बर लिखरी
 लावको दाल
 1703 1703
 1
 1703
 2

इश्वराय रक्का
रक्का अथ किजम
आराय

$$\frac{55(18+19)}{2} = 1017$$

वाद मिहडि ज. नं. १७३॥ केषरी नान्दा रयल ०-२५-४५
हस्ताक्षर रखा है।

जीमान जी,
प्रस्तावित व्यापार पोस्टर पतली कुल्ल वगैरे प्रस्तावित नमूने
सिम्नवार रिपोर्ट निम्न है:-

1) यह कि प्रस्तावित भूमि खसरा नं. 1703 खप्पा 0-35-02 है जो
खिचड़ी ख. नं. 1703/1 खप्पा 0-10-17 है हिमाचल प्रदेश सरकार
की मालकीयत व इन्डियन (बालिकाश्रित) कायदा व कच्चा स्वयं व किसान
आरक्षी मैथुन नरसी बन की आगजात गाल है परन्तु मैथुन पर
उक्त भूमि में नरसी मैथुन नहीं है तब केन्द्र जालि पड़ी है
2) यह कि प्रस्तावित भूमि 14-11-3 से लज्जतग अमीर के दूरे पर
स्थित है तथा उक्त भूमि ख. नं. 1703/1 के साथ नरसी सड़क
जालि है जो कि प्रचल जट्टेड ल. व जिला मुख्या में पड़ती है।

3) यह कि जलवायु में मौसम पर एक (1) फी. डिग्री का व एक (1) फी. जलवायु का औसत है।
जलवायु में मानक जलवायु के बाद वही है।

4) यह कि जलवायु में मौसम पर कोई सफलता, स्थान, पानी का स्रोत जलवायु बाद कठिनाई
व ध्यान रखना भी नहीं है।

अतः अष्टमः उपायः लोकात्मिकाय च परमः जगत्सर्वोपायः प्रकृतः है यत् सर्वं मायाभिः चमकितं है तेषां सर्वेषां

No 98 / Feb

2018/2019

10/11/19

[illegible]

१६/०८/००

A Hester

Commandant Home Guards
7th Battalion Kufri (H.P.)
D.D.O. Code, - 528

(37)

राजस्व विभाग, हिमाचल प्रदेश - नकल जमाबंदी

जिला : कुल्लू

तहसील : कुल्लू

कानूनगोवत : रायसन

पटवार वत : कटराई

हदबस्त नं. :

खेवट नं. :

नाम पत्नी या

तरफ मय नाम

नम्बरदार

मुताबला व

शरह मुआमला व तदाद

व हदब

1

400 मिन

541 मिन

521

.....

जोड़ पत्नी - (01)-जटेहड

.....

जोड़ कुल - देह :

.....

जोड़ कुल - देह :

.....

जोड़ कुल - देह :

.....

जोड़ कुल - देह :

.....

जोड़ कुल - देह :

.....

जोड़ कुल - देह :

.....

जोड़ कुल - देह :

.....

जोड़ कुल - देह :

.....

जोड़ कुल - देह :

.....

जोड़ कुल - देह :

.....

एस.सी.ए रसीद संख्या: 4380111201902623

नाम : ..

पिता/पति : ..

नकल शुल्क : 1

सेवा शुल्क : 20

कुल शुल्क : 21

रकबा ईकाई: है-आ-सै

साल : 2015-2016

मोहाल : जटेहड

नाम काश्तकार व एहवाल

नाम मालिक व एहवाल

खतीनी नं.

लगान जो

मुजारा अदा

करता है व

तफसील शरह

व तदाद

व हदब

1

541 मिन

521

.....

जोड़ पत्नी - (01)-जटेहड

.....

जोड़ कुल - देह :

.....

जोड़ कुल - देह :

.....

जोड़ कुल - देह :

.....

जोड़ कुल - देह :

.....

जोड़ कुल - देह :

.....

जोड़ कुल - देह :

.....

जोड़ कुल - देह :

.....

जोड़ कुल - देह :

.....

जोड़ कुल - देह :

.....

जोड़ कुल - देह :

.....

रकबा हर खेत व

मिजान खाता मय

किस्म अराजी

मीट्रीक ईकाइयों में

7

00-06-24

शे.मु.रास्ता

1684

पतली कुहल

1684

1684

1684

1684

1684

1684

1684

1684

1684

1684

1684

1684

1684

1684

1684

1684

1684

1684

1684

1684

1684

1684

1684

1684

1684

1684

1684

1684

रकबा ईकाई: है-आ-सै

रकबा हर खेत व

मिजान खाता मय

किस्म अराजी

मीट्रीक ईकाइयों में

7

00-06-24

शे.मु.रास्ता

1684

पतली कुहल

1684

1684

1684

1684

1684

1684

1684

1684

1684

1684

1684

1684

1684

1684

1684

1684

1684

1684

1684

1684

1684

1684

1684

1684

1684

1684

1684

रकबा ईकाई: है-आ-सै

रकबा हर खेत व

मिजान खाता मय

किस्म अराजी

मीट्रीक ईकाइयों में

7

00-06-24

शे.मु.रास्ता

1684

पतली कुहल

1684

1684

1684

1684

1684

1684

1684

1684

1684

1684

1684

1684

1684

1684

1684

1684

1684

1684

1684

1684

1684

1684

1684

1684

1684

1684

1684

रकबा ईकाई: है-आ-सै

रकबा हर खेत व

मिजान खाता मय

किस्म अराजी

मीट्रीक ईकाइयों में

7

00-06-24

शे.मु.रास्ता

1684

पतली कुहल

1684

1684

1684

1684

1684

1684

1684

1684

1684

1684

1684

1684

1684

1684

1684

1684

1684

1684

1684

1684

1684

1684

1684

1684

1684

1684

1684

रकबा ईकाई: है-आ-सै

रकबा हर खेत व

मिजान खाता मय

किस्म अराजी

मीट्रीक ईकाइयों में

7

00-06-24

शे.मु.रास्ता

1684

पतली कुहल

1684

1684

1684

1684

1684

1684

1684

1684

1684

1684

1684

1684

1684

1684

1684

1684

1684

1684

1684

1684

1684

1684

1684

1684

1684

1684

1684

रकबा ईकाई: है-आ-सै

रकबा हर खेत व

मिजान खाता मय

किस्म अराजी

मीट्रीक ईकाइयों में

7

00-06-24

शे.मु.रास्ता

1684

पतली कुहल

1684

1684

1684

1684

1684

1684

1684

1684

1684

1684

1684

1684

1684

1684

1684

1684

1684

1684

1684

1684

1684

1684

1684

1684

1684

1684

1684

रकबा ईकाई: है-आ-सै

रकबा हर खेत व

मिजान खाता मय

किस्म अराजी

मीट्रीक ईकाइयों में

7

00-06-24

शे.मु.रास्ता

1684

पतली कुहल

1684

1684

1684

1684

1684

1684

1684

1684

1684

1684

1684

1684

1684

1684

1684

1684

1684

1684

1684

1684

1684

1684

1684

1684

1684

1684

1684

रकबा ईकाई: है-आ-सै

रकबा हर खेत व

मिजान खाता मय

किस्म अराजी

मीट्रीक ईकाइयों में

7

00-06-24

शे.मु.रास्ता

56

78

| | 2 | 3 | 4 | 5 | 6 | 7 | 8 | 9 |
|-------|---|---|---|---|---|---|---|---|
| -0.01 | | | | | | | | |
| मल | | | | | | | | |
| 0.00 | | | | | | | | |
| स्वाई | | | | | | | | |
| -0.01 | | | | | | | | |

Attested

Commandant Home Guard,
7th Battalion Kullu (H.P.)
D.D.O. Code: -528

Qm

For
Signature of
Commandant Home Guard
7th Battalion Kullu (H.P.)
Date: 01/11/2019

Certified that this copy has been generated from the database of Revenue Department at as
accessed by the Lok Mitra Kendra LMK Duara on 01-November-2019

To Verify, enter the Copy No above Bar Code at
<http://admis.hp.nic.in/himbhoomilk>
For Validity Refer : Notific. No:Rev-C(F)/10-1/2009 Dated 14-Feb-2011

Jam07011957591



निकनेट : हिमाचल प्रदेश - शिमला

दिनांक: 01-Nov-2019

पृष्ठ संख्या: 2

हाकीक की आली से कि फलाना हल कराने।
 तहसील मन्ना की जिला कुल्लु हिमालय के मन्ना हल कराने
 आली से फलाना फलाना 1703 लका 0.35.02 से फलाना
 फलाना 1703 लका 0.10.17 से फलाना के फलाना फलाना 315
 फलाना फलाना फलाना फलाना फलाना फलाना फलाना
 फलाना फलाना फलाना फलाना फलाना फलाना फलाना

11/6/2021
 फलाना फलाना फलाना
 फलाना फलाना फलाना

A Hestee

Commandant Home Guards
 7th Battalion Kullu (H.P.)
 D.D.O. Code. - 528

Full Title of the Project:

Diversion 0.1017 of Forest Land in favour of Commandant Home Guard 7th BN Kullu for the construction of Fire Post at Patlikuhal within the jurisdiction of Kullu Forest Division Distt. Kullu H.P.

BILL OF NET PRESENT VALUE

| In respect of diversion 0.1017 of Forest Land in favour of Commandant Home Guard 7 th BN Kullu for the construction of Fire Post at Patlikuhal within the jurisdiction of Kullu Forest Division Distt. Kullu H.P | | | | | | | |
|---|------------------|--|---------------------------|-----------------|--------------------------|--------------------|--------------------|
| Name of Project | | Construction of Fire Post at Patlikuhal | | | | | |
| Name of User Agency | | Commandant Home Guard 7 th BN Kullu | | | | | |
| Sr. No | Name of Forest | Location | Area involved Area in Ha. | Category of NPV | Category of rate for NPV | Rate (Rs.) Per ha. | Amount Net Payable |
| 1. | Baragarh-III/UPF | Patlikuhal Beat Katrain Block Patlikuhal Forest Range | 0.1017 hac. | Open Forest | Eco Class-VI | 1069470 | 108765 |
| (Rs. One Lakh Eight Thousand Seven Hundred Sixty Five Only) | | | | | | | |


Divisional Forest Officer,
Kullu Forest Division , Kullu

56a
59

Bill

Cost of trees coming in the alignment of construction of Fire Post at Patlikuhal

| Sr. No. | Name of Species | Botanical Name | Volume (in m3) | Rate (per m3) | Amount |
|---------|-----------------|---------------------|------------------------------|-----------------|--------------|
| 1. | Robinia | Robinia Pseudocacia | 0.15 | 12246 | 1837 |
| 2. | Popular | Populous Ciliata | 4.9 | 2815 | 13794 |
| 3. | | Total | 5.05 | | 15631 |
| 4. | | | 10% increase in market Rate | | 1563 |
| 5. | | | Total | | 17194 |
| 6. | | | Income Tax @ 2.575% on price | | 443 |
| 7. | | | Surcharge @ 3% on Income Tax | | 13 |
| 8. | | | Grand Total | | 17650 |


Divisional Forest Officer,
Kullu Forest Division, Kullu

71
60
Full Title of the Project: C/O Fire Post at Patlikuhal in Tehsil Manali Distt. Kullu (H.P.)

File No. : FP/HP/Others/145758/2021

Date of Proposal: 08/08/2021

CERTIFICATE REGARDING MUCK

In respect of diversion of 0.1017 Hectare of forest land for construction of Fire Post at Patlikuhal in Tehsil Manali Distt. Kullu (H.P.)

It is certified that the location of the proposed site is gently and no huge quantity of muck is likely to be generated. All the Muck to be generated will be used in B/walls, R/walls, filing of plinth and soling etc. Therefore, there is no need of extra dumping site.

Dated: 08/08/2021

Place: Kullu


Commandant Home Guards


7th Battalion Kullu (H.P.)

D.D.O. Code. - 528

98.

th.

DETAIL OF MUCK DISPOSAL



IT IS CERTIFIED THAT THE CUTTING OF PLOT & FOUNDATION EXCAVATION WILL BE DONE IN SUCH A TECHNICAL WAY THAT ALL THE EARTH/MUCK REVEIVED AT SITE SHALL BE FILLED UP AT SITE AS SHOWN IN LINE SKETCH SECTION X-X. THERE SHALL BE NILL SURPLESS MUCK FROM THE SITE.

[Signature]
Sub Divisional Engineer (C
B.S.N L. Civil Sub Division
Kullu (H P)

| PROJECT TITLE:- | | DRAWN BY :- | | AR. GAGAN PAL | |
|--|--|-------------|------------------------------|--------------------------|--|
| MUCK DUMPING PLAN FOR FIRE STATION OFFICE AT PATLIKUHAL DISTT. KULLU HIMACHAL PRADESH | | DEPARTMENT | : | ARCHITECTURE & STRUCTURE | |
| | | SCALE | : | NTS | |
| | | DRAWING NO | : | 01 | |
| | | REVISION | : | 00/00 | |
| | | DATE | : | 27-01-2023 | |
| | | | EXECUTING AGENCY:- | | |
| | | | BSNL CIVIL DIVISION KULLU | | |
| | | | DISTT KULLU HIMACHAL PRADESH | | |
| | | | PIN 175101 | | |

No.C.1.7/ 1867 /
Forest Department HP.



Dated Kullu, the/ 15/06/2022 /

From: DFO,(WL) Kullu.

To: CCF, GHNP, Shamshi.

Subject: Regarding distance of Tukra No. 1703/1/ Phatl Barl Kothi Baragarh Tehsil Manali, Distt. Kullu, HP. from the protected area of their Eco-Sensitive Zone.

Ma'am,

Kindly reference to DFO. (T), Kullu office Endst. No. 1484 dated 28.05.2022, on the subject cited above, copy enclosed.

2. In this connection, it is submitted that the desired comments is as under:-

1. It is submitted that as per the field report received from the RO, Wildlife Manali the aerial distance of the proposed site from the Kais Wildlife Sanctuary is 08.50 Km and its proposed Eco-sensitive Zone is 08.20 Km.
2. It is further submitted that there will be no direct impact/ disturbance to Flora and Fauna of the Kais Wild Life Sanctuary by the above-mentioned construction of Fire Station Patlikuhal Office Building/Store.
3. There is no specific Wild animal passage recorded in the above said area and in view of above there is no requirement of Animal Passage Plan for the above-mentioned construction of Fire Station Patlikuhal Office Building/Store.

This is for favour of information & necessary action please.


Divisional Forest Officer,
Wild Life Division, Kullu.



Commandant Home Guards
7th Battalion Kullu (H.I.)
D.D.O. Code. - 528

(41)

62 63

Village Likely to be benefited directly from the proposed project

| Sr. no | Name of village | Village code | Population |
|--------|-----------------|--------------|------------|
| 1 | Barh | 000 802 | 1914 |
| | | | |


7/12/24
District Magistrate, Kullu

Countersign

Attested


Commandant Home Guards
7th Battalion Kullu (H.P.)
H.O. Code. - 528

67 72
72

Full Title of the Project: C/O Fire Post at Patlikuhal in Tehsil Manali Distt. Kullu (H.P.)

File No. : FP/HP/Others/145758/2021

Date of Proposal: 08/08/2021

CERTIFICATE

In respect of diversion of **0.1017 Hectare** of forest land for construction of Fire Post at Patlikuhal in Tehsil Manali Distt. Kullu (H.P.)

Certified that the no work will be carried out for construction of Fire Post at Patlikuhal in Tehsil Manali Distt. Kullu (H.P.) till the approval from the competent authority.

Dated: 08/08/2021

Place: Kullu


Commandant Home Guards
7th Battalion Kullu (H.P.)
D.D.O. Code: 528

65 73
73

Full Title of the Project: C/O Fire Post at Patlikuhal in Tehsil Manali Distt. Kullu (H.P.)

File No. : FP/HP/Others/145758/2021

Date of Proposal: 08/08/2021

No Alternative site Certificate

This is to certify that being a hilly and valley area, no alternative site suitable for the proposed Fire Post at Patlikuhal was available in the surrounding area and that is why this site at Patlikuhal, Tehsil Manali, Distt. Kullu (H.P.) has been selected and finalized for this project.

Dated: 08/08/2021

Place: Kullu


Commandant Home Guards
7th Battalion Kullu (H.P.)
D.D.O. Code. - 528

66

24

Commandant Home Guards
7th Battalion Kullu (H.P.)

67 75
575

Full Title of the Project: C/O Fire Post at Patlikuhal in Tehsil Manali Distt. Kullu (H.P.)

File No. : FP/HP/Others/145758/2021


Date of Proposal: 08/08/2021

**UNDERTAKING TO PAY THE ADDITIONAL AMOUNT ON
ACCOUNT OF INCREASE IN RATE IN RESPECT OF NPV &
CA ETC.**

We undertake to pay the additional amount if the rates of NPV & CA etc. are increased in event of order passed by Apex court or by any authority even in later stages.

Dated: 08/08/2021

Place: Kullu


**Commandant Home Guards
7th Battalion Kullu (H.P.)**

68 76

Full Title of the Project: C/O Fire Post at Patlikuhal in Tehsil Manali Distt. Kullu (H.P.)

File No. : FP/HP/Others/145758/2021

Date of Proposal: 08/08/2021

UNDERTAKING

We undertake to pay the value of environment loss and Net Forest Value in accordance with the bill raised by competent authority as and when asked to pay payment.

Dated: 08/08/2021

Place: Kullu


Commandant Home Guards
7th Battalion Kullu (H.P.)

69 22 

Full Title of the Project: C/O Fire Post at Patlikuhal in Tehsil Manali Distt. Kullu (H.P.)

File No. : FP/HP/Others/145758/2021

Date of Proposal: 08/08/2021

UNDERTAKING

We undertake to bear the cost of raising and maintenance of compensatory afforestation and/or penal Compensatory afforestation as well as cost for protection and regeneration of safety Zone, etc. as the scheme prepared by the State Government.

Dated: 08/08/2021

Place: Kullu


Commandant Home Guards
7th Battalion Kullu (H.P.)

67
67
70


CERTIFICATE

This is to certify that hard copy of the proposal seeking prior approval of Central Government under the Forest (Conservation) Act 1980, as per details given below, along with all necessary enclosures has been received in the Office of the Himachal Pradesh on 08/08/2021.

1. Proposal No. : FP/HP/Others/145758/2021
2. Proposal Name : Fire Post at Patlikuhal in Tehsil Manali Distt. Kullu (H.P.)
3. Category of the Proposal : Others
4. Date of Submission : 08/08/2021
5. Name of the User Agency with Contact Details

Name : RAJ KUMAR
Mobile No. : 9418255070
State : Himachal Pradesh
District : Kullu
Pincode : 175101

6. Area Applied (ha.) : 0.1017


Commandant Home Guards
7th Battalion Kullu (H.P.)
O.D.O. Code. - 528

68
71

CERTIFICATE

A proposal seeking prior approval of Central Government under the Forest (Conservation) Act 1980, as per the details given below, has been examined by the Nodal Officer, Forest (conservation) Act, 1980, Government of Himachal Pradesh and has been found to be complete in all respect.

1. **Proposal No.** : FP/HP/Others/145758/2021
2. **Proposal Name** : Fire Post at Patlikuhal in Tehsil Manali Distt.
Kullu (H.P.)
3. **Category of the Proposal** : Others
4. **Date of Submission** : 08/08/2021
5. **Name of the Applicant with Contact Details**

Name : RAJ KUMAR
Mobile No. : 9418255070
State : Himachal Pradesh
District : Kullu
Pincode : 175101

6. **Area Applied (ha.)** : 0.1017


Commandant Home Guards
7th Battalion Kullu (H.P.)
D.D.O. Code. - 528

69
(69)
72

Full Title of the Project: C/O Fire Post at Patlikuhal in Tehsil Manali Distt. Kullu (H.P.)

File No. : FP/HP/Others/145758/2021

Date of Proposal: 08/08/2021

CERTIFICATE

In respect of diversion of **0.1017 Hectare** of forest land for construction of Fire Post at Patlikuhal in Tehsil Manali Distt. Kullu (H.P.)

It is certified that the proposal is final and will not be changed at later stage.

Dated: 08/08/2021

Place: Kullu


Commandant Home Guards
7th Battalion Kullu (H.P.)
Code: - 528

70
70
73

Full Title of the Project: C/O Fire Post at Patlikuhal in Tehsil Manali Distt. Kullu (H.P.)
File No. : FP/HP/Others/145758/2021
Date of Proposal: 08/08/2021

FUNDS AVAILABILITY CERTIFICATE

In respect of diversion of 0.1017 Hectare of forest land for construction of Fire Post at Patlikuhal in Tehsil Manali Distt. Kullu (H.P.)

It is certified that sufficient budget /funds would be made available for construction of Fire Post at Patlikuhal in Tehsil Manali Distt. Kullu (H.P.)

Dated: 08/08/2021
Place: Kullu


Commandant Home Guards
7th Battalion Kullu (H.P.)
D.D.O. Code. - 528

2904
Government of Himachal Pradesh
Department of Home(F Section) 8/6/19

1517
14/3/19
March, 2019

No. Home-F(A)1-6/2019

Dated Shimla-2 the

NOTIFICATION

The Governor, Himachal Pradesh is pleased to order for creation/filling up of posts and to purchase Fire Fighting Vehicles in the following manner for new Fire Post Ratkulhal, Distt. Kullu :-

Staff

| Sr.No./ | Name of Posts | No. of Posts | Mode of recruitment | Pay Scale |
|---------|--------------------------|--------------|---------------------|------------------------|
| 1 | Leading Fireman | 1 | By Promotion | Rs.5910-20200+3000G.P |
| 2 | Driver-cum-Pump Operator | 1 | on Contract | Rs.5910-20200+2400G.P. |
| 3 | Fireman | 4 | on Contract | Rs.5910-20200+1900G.P. |

Vehicles:-

| Sr.No. | Name of Vehicles | No. of Vehicles |
|--------|------------------------|-----------------|
| 1 | Water Tender Type-B | 1 |
| 2 | Quick Response Vehilce | 1 |

The purchase of the above vehicles are subject to the following conditions:-

- Purchase must be effected through GeM and if the proposed vehicles is not available on GeM then through authorized dealer(s) only;
- Completion of all codal formalities procedurally in advance in this regard.

Further the Governor, Himachal Pradesh is also pleased to order that the post of Class-IV employee is to be filled up on compassionate ground.

By Order

(Manoj Kumar)

Addl. Chief Secretary (Home) to the
Government of Himachal Pradesh.

8th March, 2019

Encl. No.As above. Dated Shimla-2 the

Copy forwarded for information and necessary action:-


- The Accountant General, Himachal Pradesh, Shimla-03
- The ADG(P)-cum-Commandant General Home Guards & Civil Defence, H.P. Shimla.

A Hester -2-1

Commandant Home Guards
7th Battalion Kullu (H.P.)
D.D.O. Code. - 528

63
64
75

3. The Director, Fire Services, Himachal Pradesh, Shimla-2
4. The Under Secretary(Finance-Exp) to the Government of Himachal Pradesh w.r.t. U.O.No.54620066-Fin-F/2019 dated 23-02-2019 for taking further necessary action with regard to fill up of one post of Class- IV employee on Compassionate ground.
5. The Under Secretary (GAD) to the Government of Himachal Pradesh w.r.t. item No. of the Cabinet Meeting held on 01-03-2019.


(Rakesh Sharma)
Spl.Secretary (Home) to the
Government of Himachal Pradesh


Directorate of Fire Services Himachal Pradesh Shimla-2

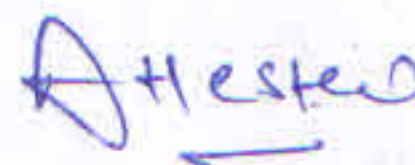
Endst. No. HOM(FS)(HQ)(G)(1)64/2019-2502
Copy forwarded to:-

Dated, Shimla-2 the

3rd May, 2019


The Commandant Home Guards, 7th Battalion Kullu with the direction to initiate necessary action for hiring of accommodation for Fire Post to be opened at Patlikuhal, in Distt. Kullu the earliest under intimation to this Hdqrs.


ADG-cum-Director Fire Services
Himachal Pradesh, Shimla-1710




Commandant Home Guards
7th Battalion Kullu (H.P.)
D.D.O. Code. - 528.

सं0होम(एफ0एस0)(एच0क्यू)(जी)(1)-64/2017- 521
निदेशालय अग्निशमन सेवाएं, हिमाचल प्रदेश, शिमला-2.



प्रेषक

अति० महानिदेशक-एवं-निदेशक,
अग्निशमन सेवाएं, हिमाचल प्रदेश,
शिमला-171002.

प्रेषित

✓ आदेशक गृह रक्षा,
सातवीं वाहिनी कुल्लू जिला कुल्लू ।

दिनांक शिमला-171002,

06, फरवरी, 2022.

विषय:-

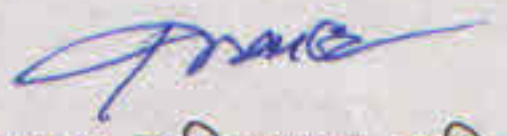
राज्य मुख्यालय शिमला से दमकल चौकी पतलीकूहल के भवन निर्माण हेतु project approval document प्रदान करने बारे।

महोदय,

उपरोक्त विषय पर आपके कार्यालय के पत्र संख्या होम(एचसी)कुल्लू (जी) - FP / HP / Others/ 145662/2021-291-92 दिनांक 20-01-2023 के सन्दर्भ में सूचित किया जाता है कि दमकल चौकी पतलीकूहल के भवन निर्माण हेतु वन भूमि विभाग के नाम हस्तांतरित करवाने बारे भारत सरकार एकीकृत क्षेत्रीय कार्यालय द्वारा क्रमांक 11 पर मांगी गई सूचना के सन्दर्भ में सम्बन्धित विभाग के कार्यालय में दूरभाष न० 0177-2652541 पर वार्तालाप किया गया तथा उन्होंने बताया कि उक्त दमकल चौकी को स्थापित करने हेतु प्रदेश सरकार द्वारा जारी अधिसूचना की प्रति प्रस्तुत की जाये ।

अतः आपसे अनुरोध है कि दमकल चौकी पतलीकूहल को स्थापित करने हेतु प्रदेश सरकार द्वारा जारी अधिसूचना की प्रति सम्बन्धित विभाग को उपलब्ध करवाने की कृपा करे ।

भवदीय,


मुख्य अग्निशमन अधिकारी
हिमाचल प्रदेश शिमला-2

अति० निदेशक
क्रमांक 13/02/23
दिनांक 13/02/23
महोदय
Fire Clerk/TC

66


No.HOM(FS)(HQ)(G)(1)-60/2017-Loose- 2336-2347
Directorate of Fire Service, Himachal Pradesh.

From

The Chief Fire Officer,
Himachal Pradesh, Shimla-2.

To

All the Commandants, *Kullu*
Home Guards, in Himachal Pradesh.



Dated Shimla-2, 12 May, 2022

Subject: - Regarding Norms for construction of Fire Station/ Sub Fire Station/ Fire Post buildings.

Sir,

It is intimated that norms for construction of Fire Station/ Sub Fire Station/ Fire Post buildings (minimum dimension for each essential feature) as per existing staffing norms has been fixed by the H.P. Fire Services department. Copy of the same is enclosed herewith for your information and further necessary action please.

Encl. (As above)

Yours faithfully,

Chief Fire Officer,
Himachal Pradesh, Shimla-2.
May, 2022

Endst. No. As above.

Dated Shimla-2, the

Copy forwarded to:-

1. The Divisional Fire Officer, Fire Division Shimla-3 H.P. for similar necessary action.

18/5/22

Fire clerk

Chief Fire Officer,
Himachal Pradesh Shimla-2.

H.P. FIRE SERVICES DEPARTMENT

Norms for construction of Fire Station/ Sub Fire Station/Fire Post buildings(minimum dimension for each essential feature of a Fire Station) as per existing staffing norms.


(In conformity with the Compendium of Recommendations of the Standing Fire Advisory Committee/Council, Published by DGCD, MHA, Gol)

| Sr. No. | Particular of Accommodation | Fire Station (4 Appliances) | Sub Fire Station (3 Appliances) | Fire Post (2 Appliances) |
|---------|--|---|---|--|
| 1 | Appliances Room (Garage) | Garage- 4Nos. 30'x15'x15' - each (450 Sq.ft.x 4=1800 Sq.ft. or 167.28m ²) | Garage- 3Nos. 30'x15'x15' - each (450 Sq.ft.x 3=1350 Sq.ft. or 125.46m ²) | Garage- 2Nos. 30'x15'x15' -each (450 Sq.ft.x 2=900 Sq.ft. or 83.64m ²) |
| 2 | Vehicle Washing Dug (Washing Area) | Washing Dug -1No. 30'x15'x15' (450 Sq.ft.x 1=450 Sq.ft. or 41.82m ²) | Washing Dug - 1No. 30'x15'x15' (450 Sq.ft.x 1=450 Sq.ft. or 41.82m ²) | Washing Dug - 1No. 30'x15'x15' (450 Sq.ft.x 1=450 Sq.ft. or 41.82m ²) |
| 3 | Office | One room for Station Fire Officer 180 Sq.ft. or 16.72m ² One room for Sub Fire Officer 120 Sq.ft. or 11.15m ² | 180 Sq.ft. or 16.72m ² | 120 Sq.ft. or 11.15m ² |
| 4 | Watch Room (Noiseless) | 120 Sq.ft. or 11.15m ² | 120 Sq.ft. or 11.15m ² | 120 Sq.ft. or 11.15m ² |
| 5 | Store | 350 Sq.ft. or 32.52m ² | 300 Sq.ft. or 27.88m ² | 250 Sq.ft. or 23.23m ² |
| 6 | Work Room (for minor repairs) | 250 Sq.ft. or 23.23m ² | 200 Sq.ft. or 18.58m ² | 200 Sq.ft. or 18.58m ² |
| 7 | Rest Room/ Recreation Room (Duty Room) | 300 Sq.ft. or 27.88m ² | 250 Sq.ft. or 23.23m ² | 200 Sq.ft. or 18.58m ² |
| 8 | Record Room (Office) | 150 Sq.ft. or 13.94m ² | 150 Sq.ft. or 13.94m ² | 150 Sq.ft. or 13.94m ² |
| 9 | Class Room | 225 Sq.ft. or 20.91m ² | 225 Sq.ft. or 20.91m ² | --- |
| 10 | Dormitory with individual cupboards | 27 persons (10'x 5' per person) 50x27=1350 Sq.ft. or 125.46 m ² Additional space for individual cupboards (3'x3' =9Sq.ft. or .83 m ² per person) | 22 persons (10'x 5' per person) 50x22=1100 Sq.ft. or 102.23 m ² Additional space for individual cupboards (3'x3' =9Sq.ft. or .83 m ² per person) | 16 persons (10'x 5' per person) 50x16=800Sq.ft. or 74.34 m ² Additional space for individual cupboards (3'x3' =9Sq.ft. or .83 m ² per person) |

| | | | | |
|----|------------------------------|--|---|--|
| 11 | Cook House | 180 Sq.Ft. or 16.72m ² | 180 Sq.Ft. or 16.72m ² | 180 Sq.Ft. or 16.72m ² |
| 12 | Dining Room | 350 Sq.Ft. or 32.52m ² | 300 Sq.Ft. or 27.88m ² | 250 Sq.Ft. or 23.23m ² |
| 13 | Sanitary Facilities | 5 Toilets- Dormitories 5 Bath Rooms- Dormitories 2 Toilets(he+she) -Office 1 Toilet - Rest Room | 4Toilets- Dormitories 4 Bath Rooms- Dormitories 2 Toilets(he+she) -Office 1 Toilet - Rest Room | 3 Toilets- Dormitories 3 Bath Rooms- Dormitories 2 Toilets (he+she) -Office 1 Toilet - Rest Room |
| 14 | Residential Accommodation | 1 Set- Type -III 1 Set- Type -II | 2 Set- Type -II | 1 Set- Type -II |
| 15 | Drill Ground | 200'x50'=10000 Sq.ft. or 929.36 m ² | 200'x50'=10000 Sq.ft. or 929.36 m ² | 200'x50'=10000 Sq.ft. or 929.36 m ² |

N.B:

- Separate sliding poles should be fitted between each floor.
- Static Water Storage Tank : Length-10 ft. x Width-10 ft. x Depth- 10 ft. (10'x10'x10') for testing of pumps and appliances should be provided at ground level.
- Hose drying hanger shall be provided on the top floor.
- Provision of additional one Set of Type -II Qtr. and one additional Appliances Room (Garage) should be made in the buildings of Fire Posts, being established at Sub Division (Civil) level, to cater for future expansion/ up gradation as a Sub Fire Station.
- Construction of Class Room having carpet area 225 Sq. ft. or 20.91 m² shall be done in the buildings of Fire Posts, being established at Sub Division (Civil) level, to cater for future expansion/ upgradation as a Sub Fire Station.
- Fire and life safety measures should be provided as per NBC Part-IV 2016.


 for ADG-cum-Director Fire Services,
 Himachal Pradesh, Shimla.