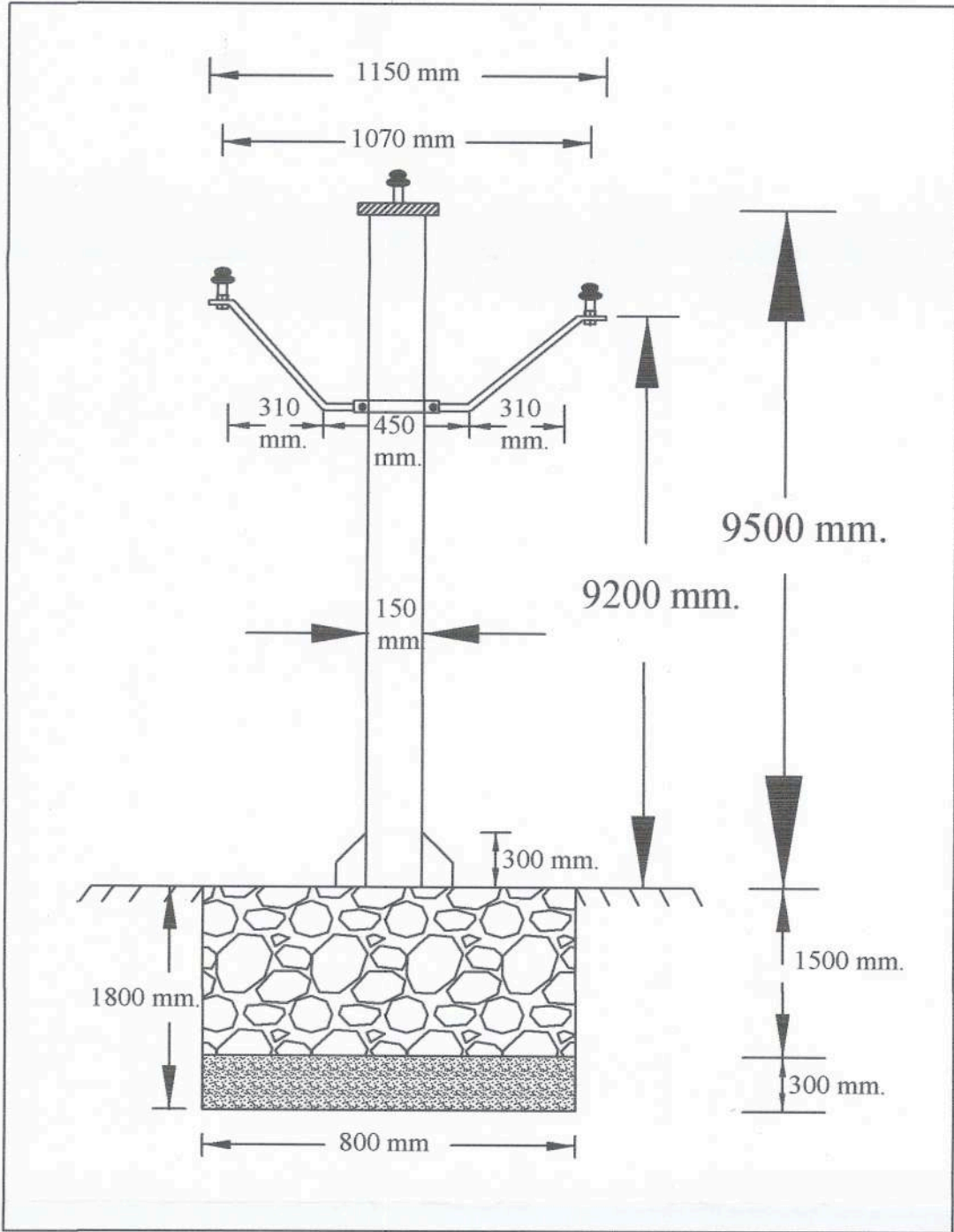
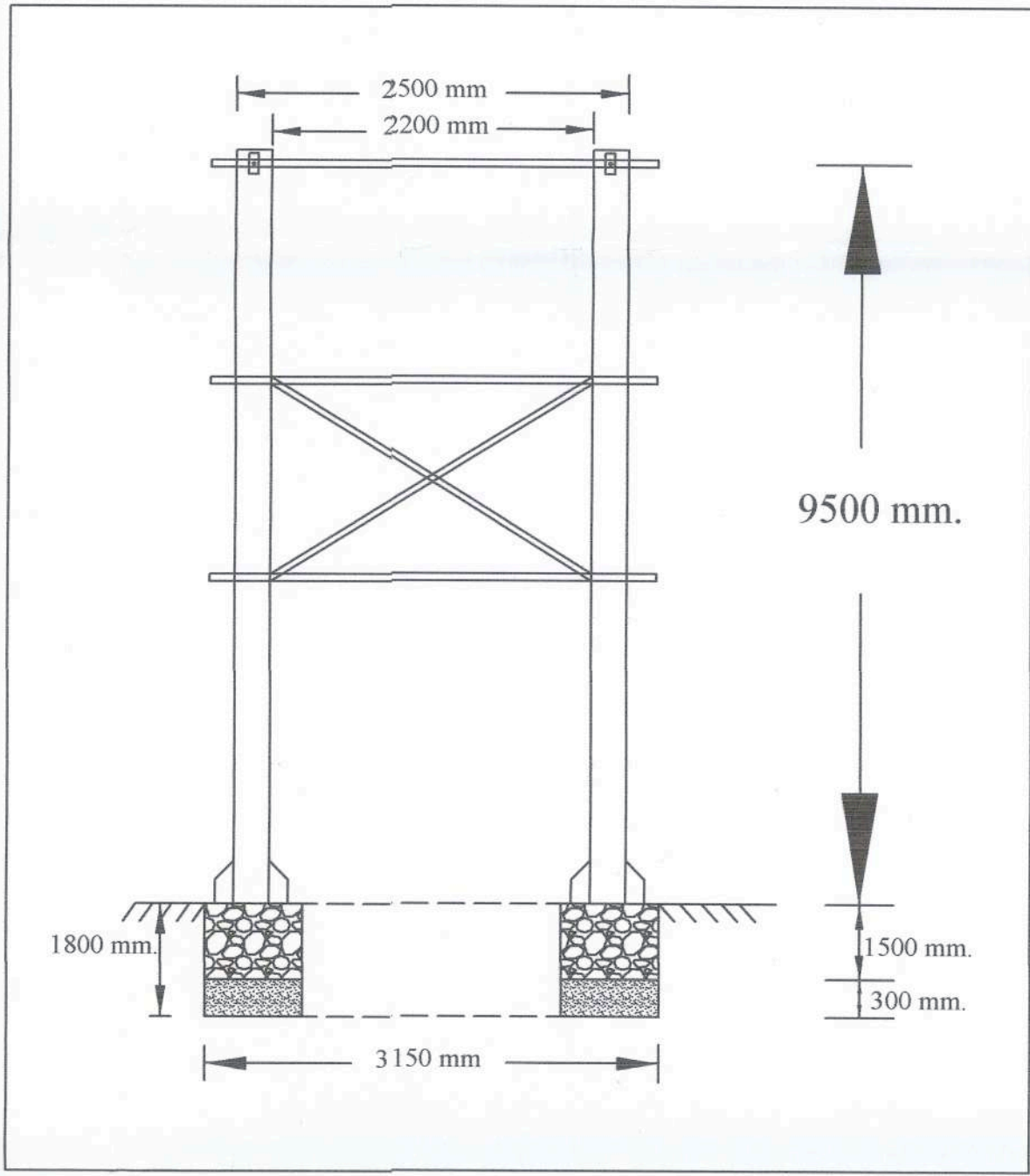


LAND USE PLAN WITH DETAILS OF LAND TO BE USED FOR CONSTRUCTION OF POLE AND 11 KV OVERHEAD TRANSMISSION LINE FROM JALDIHI VILLAGE TO JUMKA PATHIRIPOSHI PAHAR IRON ORE BLOCK OF M/s RUNGTA MINES LTD. IN SUNDARGARH DISTRICT, ODISHA.


ELEVATION OF SINGLE POLE
NOT TO SCALE



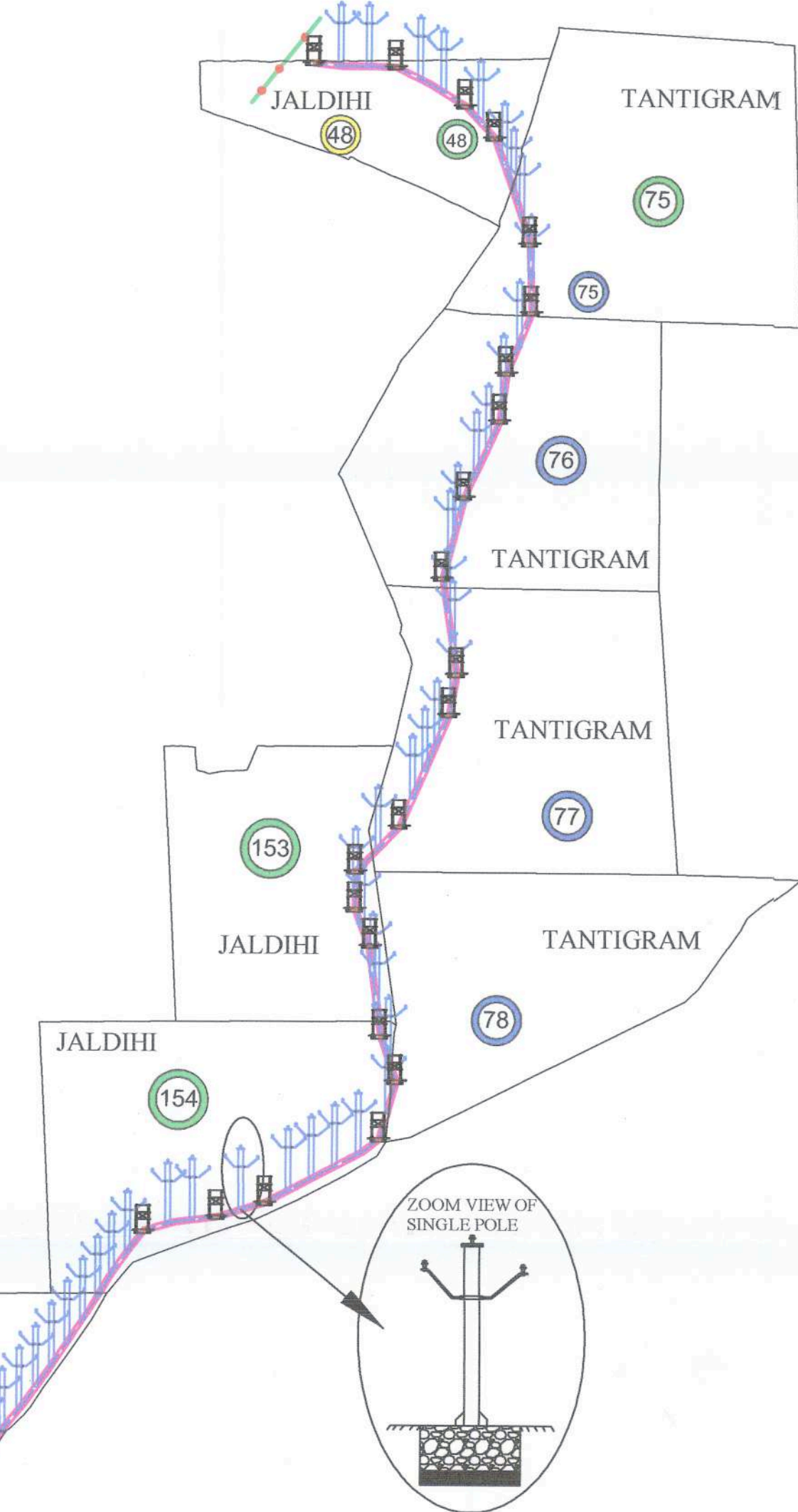
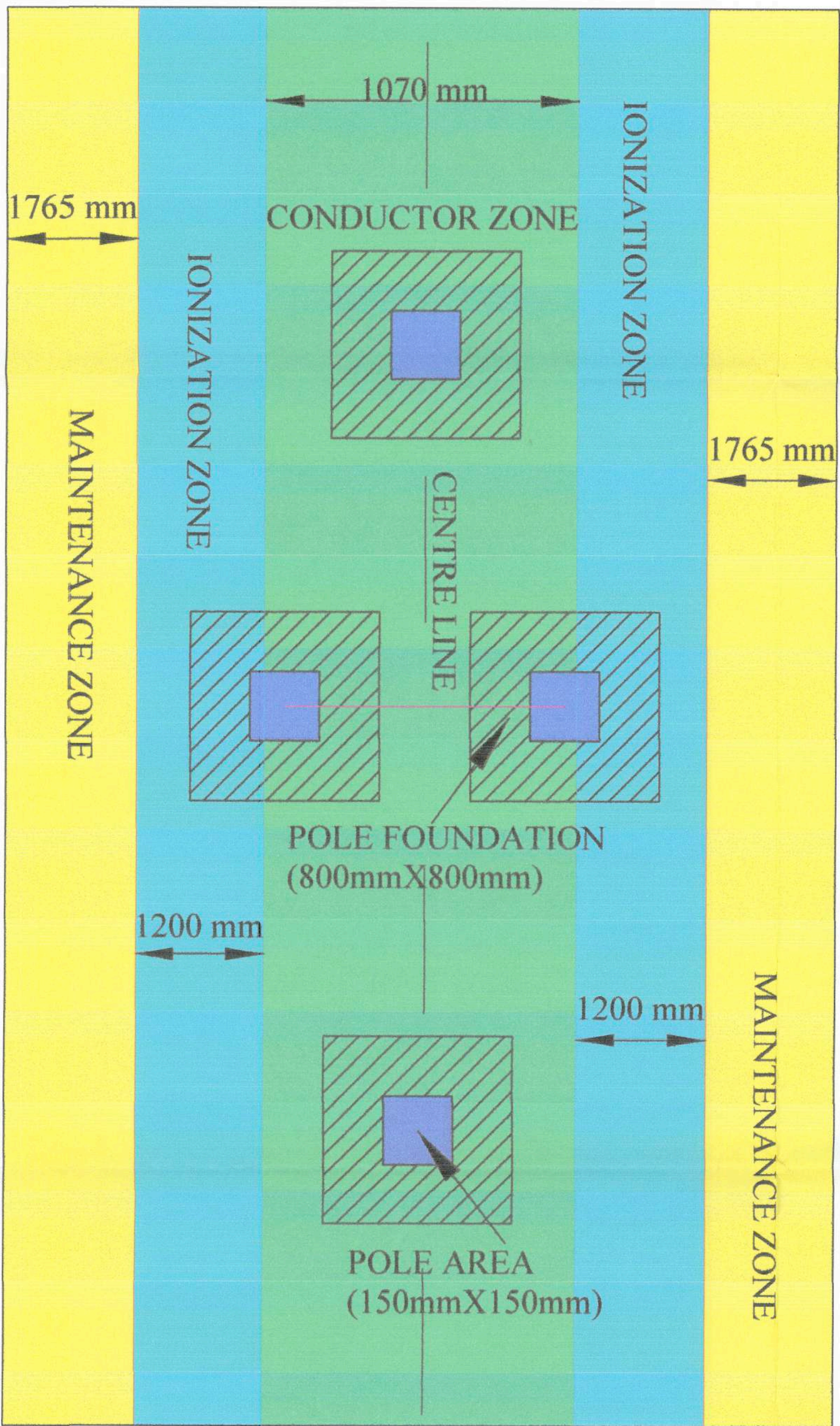
ELEVATION OF DOUBLE POLE STRUCTURE
NOT TO SCALE



SCALE = 1:8000



11 KV CORRIDOR PLAN
NOT TO SCALE



INDEX

SL. NO.	PARTICULARS	SYMBOL
1	JUMKA PATHIRIPOSHI PAHAR IRON ORE BLOCK	
2	SINGLE POLE	
3	DOUBLE POLE	
4	EXISTING TRANSMISSION LINE	
5	PLOTS IN PRF WITH VILLAGE NAME	
6	PLOTS IN DLC FOREST WITH VILLAGE NAME	
7	PLOTS IN REV. FOREST WITH VILLAGE NAME	
8	TRANSMISSION LINE CORRIDOR (WIDTH 7 METER)	
9	CENTRE LINE OF CORRIDOR	

PURPOSE WISE BREAK-UP OF THE TOTAL LAND REQUIRED

NAME OF THE FOREST DIVISION	PURPOSE OF UTILIZATION	FOREST		NON FOREST	
		NO. OF POLES	AREA IN HA.	NO. OF POLES	AREA IN HA.
BONAI FOREST DIVISION	SINGLE POLE	78	0.005	00	0.00
	DOUBLE POLE	33	0.008	00	0.00
	TRANSMISSION LINE INCLUDING IONIZATION & MAINTENANCE ZONE		3.091		0.00
	TOTAL	111	3.104	00	0.00

NOTE:-
1. SINGLE POLE = 78 Nos. (PRF= 63 Nos., DLC= 14 Nos. & REV.FOREST= 1 No.)
2. DOUBLE POLE = 33 Nos. (PRF= 22 Nos., DLC= 10 Nos. & REV.FOREST= 1 No.)
3. SINGLE POLE BASE AREA= 0.8 m X 0.8 m = 0.64 Sqm.
4. DOUBLE POLE BASE AREA= 0.8 m X 3.15 m = 2.52 Sqm.

Revenue Inspector
Sasvake

Revenue Officer
Banswari Range

Revenue Supervisor
KOIRA

Revenue Supervisor
KOIRA

Revenue Supervisor
Lahuripara

For RUNGTA MINES LIMITED
Director