

**Office of the Executive Engineer,
RCD, Road Division, Manoharpur.**


Email:- eercdmanohar-jhr@nic.in

Reply of Shortcomings Sought on dt. 21.02.17

Name of the Road :- Gua Salai Road from Km.2.00 to Km.11.00.

Proposal No.:- FP/JH/ROAD/23799/2016

Sl. No.	Query Sought By Forest Department	Reply	Remarks
1	A.!(ix) Mentioned Area of Non Forest land Involved in Reconstruction.	We have already replied earlier on dt. 14.02.17 that Notified Forest Area = 9.939 Hect. Jungle Jhari = 0.03 Hect. Hence total area is only 9.969 Hect. is Forest land. There is no Non Forest Land area is involved for construction.	
2	B.2.4 – 1. Mention area Road component wise ie. Road Surface, Bridge, Culverts, Lay bay etc.	We have already replied earlier on dt. 14.02.17 that total Area applied for diversion ie. 9.969 Hect. Is for Road Surface and there is no bridge & lay bay. No extra land is required for culverts other than the area applied. However for your satisfaction we are enclosing the area Road component wise ie. Road Surface, Bridge, Culverts, Lay bay etc.	
3	B.2.4 – 2 Area applied is 9.969 Hect. Whereas component wise area is only 9.959 Hect. Pls. clarify.	We have already replied earlier on dt. 14.02.17 that Area applied is 9.969 Hect. but due to infinite fraction after decimal points in on line computations this problem arises. Also as per filling online data the message comes that "area should be equal to or less than the area applied" which has been satisfied in this case. However at C-(i) the area is generated by the system automatically 9.969. For your convenience the data has already been attached with Form A. Again without giving the solution you objected on the same matter. It is not justified. You must make solution that we have raised. Only creating objections this process will became endless as withdrawal proposal no. FP/JH/FVC/18007/2016.	Please ensure the solutions also before making objections.
4	Additional Information :- Submit authenticated plot wise land details with specific mention of Notified Forest Land and Jangal Jhari Forest Land.	We have already replied earlier on dt. 14.02.17 that Notified Forest Land Area provided by DFO, Saranda has already been attached with the proposal and Jangal Jhari area 0.03 Hect. Is also treated as Forest land as per you and NOC is issued by DC, West Singhbhum in FRA has also already been attached.	It is cleared that the area applied is only for Notified Forest Land and Jangal Jhari Forest Land and is already authenticated itself.


Executive Engineer,
RCD, Road Division,
Manoharpur.

**Office of the Executive Engineer,
RCD, Road Division, Manoharpur.**

Email:- eercdmanohar-jhr@nic.in


Reply of Shortcommings Sought on dt. 21.02.17

Name of the Road :- Gua Salai Road from Km.2.00 to Km.11.00.

Proposal No.:- FP/JH/ROAD/23799/2016

B.2.4 – 2 Component wise area for proposed permanent diversion.

Sl. No	Component	Total Length (m)	Require d width (m)	Total Area of forest land to be taken for diversion (Hectare)	Nature of Land	Remarks
1	2	3	4	5 (3 X 4)	6	7
1	For Road Ch.1675 to 9000m	6575	13.5686	8.9214	Notified Forest	Total Road length (7325m) – Total Culvert length(750m) = 6575m.
2	For Road Ch.2000 to 2250m	250	1.2	0.03	JJ Land	
3	For culverts ch. 1715,1987,2290,2500,2850,3045, 3115,3255,3435,3511,3560,3685, 3835,3935,4305,4555,4597,4940, 5650,5925,6850,7518,8594,8755 & 8975m.	750	13.5686	1.0176	Notified Forest	
4	For bridges and lay bay etc.					Provisions has not been made.
Total:-				9.969		


 Executive Engineer,
 RCD, Road Division,
 Manoharpur.

**Office of the Executive Engineer,
RCD, Road Division, Manoharpur.**

Email:- eercdmanohar-jhr@nic.in

Reply of Shortcomings Sought on dt. 21.02.17

Name of the Road :- Gua Salai Road from Km.2.00 to Km.11.00.

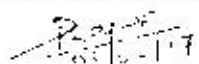
Proposal No.:- FP/JH/ROAD/23799/2016

Additional Information :- Land details for proposed permanent diversion.

Sl. No	Mauja	Plot No.	Notified Forest Land Area (Hect)	GM, JJ Land Area (Hect)	GM, Non JJ Land Area (Hect.)	Raiyati Non JJ land Area (Hect.)	Total Forest Land Area (Hect)	Total Non Forest Land Area (Hect.)	Remarks
1	2	3	4	5	6	7	8 (4+5)	9 (6+7)	10
1	Nuiya PF & Ghatkuri RF	Notified Forest Ch.1675 To 9000m	8.9214	0.00	0.00	0.00	8.9214	0.00	Total Road length (7325m) – Total Culvert length(750m) = 6575m.
2	Nuiya	2 (JJ Land)	-	0.03	0.00	0.00	0.03	0.00	
3	For culverts ch. 1715,1987,2290, 2500,2850,3045, 3115,3255,3435, 3511,3560,3685, 3835,3935,4305, 4555,4597,4940, 5650,5925,6850, 7518,8594,8755 & 8975m.	Notified Forest	1.0176		0.00	0.00	1.0176	0.00	

Total forest land required for permanent diversion $9.939 + 0.03 = 9.969$ Hectares.

Since this road alignment passes through extremely Naxal affected area of West Singhbhum district which is LWE District declared by Govt. of India, Ministry of Environment & forest (FC Division) vide his letter dated 13.05.2011. To facilitate creation of requisite road network to facilitate the security forces to effectively counter Left Wing Extremism, a general approval under section-2 of forest conservation Act, 1980 for construction of 2 lane public roads by Government Departments in LWE affected districts, irrespective of the area of forest land involved has been given vide letter dated 25.02.2016 of Govt. of India, Ministry of Environment, forests & Climate change. There is no need of CA land and Gram sabha, concern letters of dated 25.02.2016, 4.7.2014 and 05.02.2013 & 16.06.2011 of Govt. of India, Ministry of Environment, forests & Climate change and Ministry of Environment, forests may kindly be referred.


Executive Engineer,
RCD, Road Division,
Manoharpur.