


**Full Title of the Project:-** Construction of Link road from Katyara to Kansar via Haddal


**File No. :-** FP/JK/ROAD/45750/2020 .

**Date of Proposal:-** 02/06/2020.


RD wise calculation sheet of the area proposed to be used under road alignment titled construction of Link road from Katyara to Kansar via Haddal under NABARD by PWD(R&B) B.C. Road Division Bhadarwah.

S.No.	Forest Compartment No.	Length of road through Forest land	Length in meters	Proposed Width of road (in meters)	Area in ha.
1	21/N	RD Km 0/550 to RD Km 0/675	125 Mtrs.	06	0.075
2	21/N	RD Km 0/850 to RD Km 1/00	150 Mtrs.	06	0.09
		<b>Total</b>	<b>275 Mtrs.</b>	<b>06</b>	<b>0.165</b>
<b>Dumping Site</b>					
1	21/N	(34Mx25M)			0.085
<b>Sub Total</b>					<b>0.085</b>
<b>G.Total</b>					<b>0.25</b>

  
Parshotam Singh  
Block Officer  
Duggi-II

  
Shafiqat Mehmood  
Range Officer  
Neeru Range

C/s

  
Chander Shekhar (SFS)  
Divisional Forest Officer  
Forest Division Bhadarwah