

No. 755 / Forest

Dated 11/02/2022

To


The Division Forest Officer
Bhiwani.

Subject:- DIVERSION OF 0.892 HACT OF FOREST LAND UNDER FOREST DIVISION DISTRICT BHIWANI, IN FAVOUR OF SIWANI WATER SERVICES DIVISION BHIWANI FOR "DEFORESTATION FROM RD 0 To 10000, 11500 to 15000 & RD 16500 TO 19000 ON BADOLA MINOR IN THE WORK OF REMODELING OF BADOLA MINOR FROM RD 0 TO 24600 HAVING CHRONIC TAILS TO FEED"

In this connection, it is requested that the case for seeking permission for Diversion of 0.892 hectare of Forest Land for Deforestation from RD 0 to 10000, 11500 to 15000 & RD 16500 to 19000 on Badola Minor, District Bhiwani, Haryana as shown in attached plan is forwarded herewith in septuplicate. You are requested to arrange for the permission of said diversion from the concerned competent authority at your level may be provided.

An early action is requested, please.

DA/As above (7 copies)


**Executive Engineer,
Siwani W/S Division,
Bhiwani-22**

YAMUNA WATER SERVICES CIRCLE, BHIWANI

(Irrigation & Water Resources Department Haryana)

No. 1078 | 270-W

Dated 11/02/22

Authority Letter

Sh. Sanjiv Kumar Saharan, Executive Engineer, Siwani Water Services Division, Bhiwani, (Mobile No. 9215041185 DOT No. 01664-242118) is hereby authorized to prepare and submit the application/proposal for seeking prior approval of Central Government for Diversion of Forest land under Forest Division District Bhiwani, in favour of Siwani W/S Division, Bhiwani for "Deforestation from RD 0-10000, RD 11500-15000 & RD 16500-19000 on Badola Minor in the work of Remodelling of Badola Minor from RD 0-24600 having chronic tails to feed".

Pradev
Superintending Engineer,
Yamuna Water Services Circle,
Bhiwani.

FOR STAGE-I APPROVALS

FORM-'A'

Form for seeking prior approval under section 2 of the proposals by the
State Government and other authorities

(to be filled by user agency)

1. Project Details		
1	Short Narrative of the proposals and project/scheme for which the forest land is required	Diversion of 0.892 hact of Forest land for "Deforestation from RD 0-10000, RD 11500-15000 & RD 16500-19000 on Badola Minor in the work of Remodelling of Badola Minor from RD 0-24600 having chronic tails to feed".
2	Map showing the required forest land, boundary of adjoining forest on a 1,50,000/- scale map	Attached (District Bhiwani)
3	Cost of the Project	6.1354 Crore
4	Justification for locating the project in forest area	NA
5	Cost-Benefit analysis (to be enclosed)	NA
6	Employment likely to be generated	NA

2. Purposes wise breakup of the total land required			
Sr. No	Name of Purpose	Area in Hact	Present use of land
1	"Deforestation from RD 0-10000, RD 11500-15000 & RD 16500-19000 on Badola Minor in the work of Remodelling of Badola Minor from RD 0-24600 having chronic tails to feed".	0.892	Canal (Badola Minor)

3. Details of displacement of the people due to the project, If any		
i	Number of Families	NA
ii	Number of Scheduled cast/scheduled tribe families	NA
iii	Rehabilitation plan (To be enclosed If any)	NA

4. Others Details			
Whether clearance under environment (protection) Act, 1996? (YES/NO) If yes kindly sent environment clearance copy	NA		
Undertaking to bear the cost of raising and maintenance of compensatory afforestation and / or penal compensary afforestation as well as cost of protection and regeneration of safety zone, as per the schedule prepared by the State Govt.	NA		
Details of certificates/documents enclosed as required under the instructions	Sr. No	Name of Document	Page No.
	1	Site Plan	
	2	L-Section	
	3	Check list No. 4,8, 10, 11, 12, 13	

Date..11/02/2022

Place: Bhiwani

(Signature of User Agency)
Executive Engineer,
 Siwani W/s Division,
 BHIWANI


Brief Note of Your Project

Village Wise Breakup detail of Forest land

Sr. No.	Village	Forest Area in Hect	Non Forest area in Hect.
1	Bushan, Pataudi Kalan, Pataudi Khurd and Badalwala	0.892	25.198
	Total=	0.892	25.198

Date.....11/02/2022.....

Place: Bhiwani


(Signature of User Agency)
Executive Engineer,
Siwani W/s Division,
BHIWANI

FULL TITLE OF THE PROJECT: DIVERSION OF 0.892 HACT OF FOREST LAND UNDER FOREST DIVISION DISTRICT BHIWANI, IN FAVOUR OF SIWANI WATER SERVICES DIVISION BHIWANI FOR "DEFORESTATION FROM RD 0 To 10000, 11500 to 15000 & RD 16500 TO 19000 ON BADOLA MINOR IN THE WORK OF REMODELING OF BADOLA MINOR FROM RD 0 TO 24600 HAVING CHRONIC TAILS TO FEED"

CHECK LIST SERIAL NUMBER-04

DETAILED NOTE ON THE PROJECT

I (Sanjiv Kumar) am the Executive Engineer, Siwani Water Services Division, Bhiwani for the work of Remodelling of Siwani Canal from RD 0-75600 in which the "DEFORESTATION FROM RD 0 to 10000, 11500 to 15000 & RD 16500 to 19000 ON BADOLA MINOR IN THE WORK OF REMODELING OF BADOLA MINOR FROM RD 0 TO 24600 HAVING CHRONIC TAILS TO FEED" is required. The Land measuring is 0.892 hact falling in the revenue estate of Badola Minor RD 0-30500 for "DEFORESTATION FROM RD 0 to 10000, 11500 to 15000 & RD 16500 to 19000 ON BADOLA MINOR IN THE WORK OF REMODELING OF BADOLA MINOR FROM RD 0 TO 24600 HAVING CHRONIC TAILS TO FEED" is required. The CLU is not required for this Deforestation from the State of Haryana. The total cost of this project is Rs. 6.1354 Crore, approximately.

Place :Bhiwani

Date :.....11/02/2022.....


Signature of User Agency
Executive Engineer,
Siwani W/s Division,
BHIWANI

FULL TITLE OF THE PROJECT: DIVERSION OF 0.892 HACT OF FOREST LAND UNDER FOREST DIVISION DISTRICT BHIWANI, IN FAVOUR OF SIWANI WATER SERVICES DIVISION BHIWANI FOR "DEFORESTATION FROM RD 0 To 10000, 11500 to 15000 & RD 16500 TO 19000 ON BADOLA MINOR IN THE WORK OF REMODELING OF BADOLA MINOR FROM RD 0 TO 24600 HAVING CHRONIC TAILS TO FEED"

Date of Proposal: 11-02-2022

CHECK LIST SERIAL NUMBER-07

STATEMENT SHOWING DETAILS OF FOREST AREA PROPOSED FOR DIVERSION

Sr. No.	District	Division	Range/Tehsil / Village	Khasra/ Survey or Compartment Number of Km. Stone	Forest Area proposed for Diversion (Hact.)	Legal status of Forest Area	Remarks
1	2	3	4	5	6	7	8
1	Bhiwani	Bhiwani	Bhiwani/ Tosham Near village Bushan, Pataudi Kalan, Pataudi Khurd & Badalwala	RD 0-30500 of Badola Minor	0.892	Irrigation & W/R Department, Haryana is in possession of the said land of Badola Minor	Remodelling of Badola Minor from RD 0-21000. Some trees are standing in the reach RD 0 to 10000, 11500 to 15000 & RD 16500 to 19000, which are required to be removed shortly for the work of remodelling of Badola Minor from RD 0-24600 having chronic tails to feed
<div>Place :Bhiwani</div> <div>Date :11/02/2022</div> <div>  Signature of User Agency Office Seal Executive Engineer, Siwani W/s Division, BHIWANI </div>							

FULL TITLE OF THE PROJECT: DIVERSION OF 0.892 HACT OF FOREST LAND UNDER FOREST DIVISION DISTRICT BHIWANI, IN FAVOUR OF SIWANI WATER SERVICES DIVISION BHIWANI FOR "DEFORESTATION FROM RD 0 To 10000, 11500 to 15000 & RD 16500 TO 19000 ON BADOLA MINOR IN THE WORK OF REMODELING OF BADOLA MINOR FROM RD 0 TO 24600 HAVING CHRONIC TAILS TO FEED"

Date of Proposal: 11-02-2022

CHECK LIST SERIAL NUMBER-08

STATEMENT SHOWING DETAILS OF NON FOREST AREA INVOLVED IN THE PROPOSAL

S. No	District	Division	Range/Tehsil /Village	Khasra/ Survey or Compartment Number of Km. Stone	Non Forest Area involved in the proposal (Ha.)	Present land Use	Remarks
1	2	3	4	5	6	7	8
1	Bhiwani	Bhiwani	Bhiwani/ Tosham Near village Bushan, Pataudi Kalan, Pataudi Khurd & Badalwala	RD 0-30500 of Badola Minor	25.198	Badola Minor	-

Place : Bhiwani

Date : 11/02/2022

Signature of User Agency
Executive Engineer,
Siwani W/s Division,
BHIWANI

FULL TITLE OF THE PROJECT: DIVERSION OF 0.892 HACT OF FOREST LAND UNDER FOREST DIVISION DISTRICT BHIWANI, IN FAVOUR OF SIWANI WATER SERVICES DIVISION BHIWANI FOR "DEFORESTATION FROM RD 0 To 10000, 11500 to 15000 & RD 16500 TO 19000 ON BADOLA MINOR IN THE WORK OF REMODELING OF BADOLA MINOR FROM RD 0 TO 24600 HAVING CHRONIC TAILS TO FEED"

DATE OF PROPOSAL: 11-02-2022

CHECK LIST SERIAL NUMBER-10

JUSTIFICATION FOR LOCATING THE PROJECT IN FOREST AREA

WE WISH TO INFORM YOU THAT THE WORK OF "REMODELLING OF BADOLA MINOR FROM RD 0 to 24600, having chronic tails to feed" IS IN PROGRESS AND SOME TREES ARE STANDING INSDIE THE WATER WAY OF THE CANAL AND ON THE TOP OF BANKS. THESE TREES CREATE HINDRANCE IN THE PROGRESS OF LINING OF THE CHANNEL FROM RD 0 TO 21000 OF BADOLA MINOR. THESE TREES ARE REQUIRED TO BE REMOVED.

Place :Bhiwani

Date : 11/02/2022


Signature of User Agency
Executive Engineer,
Siwani W/s Division,
BHIWANI

FULL TITLE OF THE PROJECT: DIVERSION OF 0.892 HACT OF FOREST LAND UNDER FOREST DIVISION DISTRICT BHIWANI, IN FAVOUR OF SIWANI WATER SERVICES DIVISION BHIWANI FOR "DEFORESTATION FROM RD 0 To 10000, 11500 to 15000 & RD 16500 TO 19000 ON BADOLA MINOR IN THE WORK OF REMODELING OF BADOLA MINOR FROM RD 0 TO 24600 HAVING CHRONIC TAILS TO FEED"

DATE OF PROPOSAL: 11-02-2022


CHECK LIST SERIAL NUMBER-10

JUSTIFICATION FOR LOCATING THE PROJECT

Most suitable location for diversion of 0.892 hact of Forest land for Deforestation from RD 0-10000, RD 11500-15000 & RD 16500-19000 on Badola Minor, District Bhiwani, Haryana is declared as protected Forest. Therefore, it is necessary for this office to use the protected Forest.

Place :Bhiwani

Date :.....11/02/2022.....


Signature of User Agency
Executive Engineer,
Office Secy
Siwani W/s Division,
BHIWANI

FULL TITLE OF THE PROJECT: DIVERSION OF 0.892 HACT OF FOREST LAND UNDER FOREST DIVISION DISTRICT BHIWANI, IN FAVOUR OF SIWANI WATER SERVICES DIVISION BHIWANI FOR "DEFORESTATION FROM RD 0 To 10000, 11500 to 15000 & RD 16500 TO 19000 ON BADOLA MINOR IN THE WORK OF REMODELING OF BADOLA MINOR FROM RD 0 TO 24600 HAVING CHRONIC TAILS TO FEED"

DATE OF PROPOSAL: 11-02-2022


CHECK LIST SERIAL NUMBER-11

CERTIFICATE FOR MINIMUM USE OF FOREST LAND

This is to certify that the forest area involved in the proposal of diversion is 0.892 hectare. It is unavoidable and barest minimum Forest area proposed for diversion.

Place :Bhiwani

Date : 11/02/2022


Signature of User Agency
Executive Engineer,
Siwan W.S Division,
BHIWANI

FULL TITLE OF THE PROJECT: DIVERSION OF 0.892 HACT OF FOREST LAND UNDER FOREST DIVISION DISTRICT BHIWANI, IN FAVOUR OF SIWANI WATER SERVICES DIVISION BHIWANI FOR "DEFORESTATION FROM RD 0 To 10000, 11500 to 15000 & RD 16500 TO 19000 ON BADOLA MINOR IN THE WORK OF REMODELING OF BADOLA MINOR FROM RD 0 TO 24600 HAVING CHRONIC TAILS TO FEED"

DATE OF PROPOSAL: 11-02-2022

CHECK LIST SERIAL NUMBER-12

UNDERTAKING FOR PAYMENT OF COST OF COMPENSATORY AFFORESTATION

I, Sanjiv Kumar, Executive Engineer, Siwani Water Services Division, Bhiwani, hereby, undertake to pay the entire amount for compensatory a forestation in lieu of the 0.892 hact Forest area diverted for "Deforestation from RD 0-10000, RD 11500-15000 & RD 16500-19000 on Badola Minor in the work of Remodelling of Badola Minor from RD 0-24600, having chronic tails to feed" in District Bhiwani, Haryana as per prevailing wage rates at the time of plantation.

Place :Bhiwani

Date :.....11/02/2022.....

Signature of User Agency
Executive Engineer,
Siwani W/s Division,
BHIWANI

FULL TITLE OF THE PROJECT: DIVERSION OF 0.892 HACT OF FOREST LAND UNDER FOREST DIVISION DISTRICT BHIWANI, IN FAVOUR OF SIWANI WATER SERVICES DIVISION BHIWANI FOR "DEFORESTATION FROM RD 0 To 10000, 11500 to 15000 & RD 16500 TO 19000 ON BADOLA MINOR IN THE WORK OF REMODELING OF BADOLA MINOR FROM RD 0 TO 24600 HAVING CHRONIC TAILS TO FEED"

DATE OF PROPOSAL: 11-02-2022 .


CHECK LIST SERIAL NUMBER-13

UNDERTAKING FOR PAYMENT OF NET PRESENT VALUE OF FOREST AREA

It is to certify that **I Sanjiv Kumar, Executive Engineer** have applied for diversion of 0.892 hectare of forest area for the purpose of "Deforestation from RD 0-10000, RD 11500-15000 & RD 16500-19000 on Badola Minor in the work of Remodelling of Badola Minor from RD 0-24600, having chronic tails to feed" in District Bhiwani, Haryana. I/We, hereby, undertake to pay the net present value (NPV) of the above forest land in District Bhiwani. I/we also hereby undertake to pay the additional amount of NPV, if so determined as per the decision of the Hon'ble Supreme Court.

Place :Bhiwani

Date :...11/02/2022


Signature of User Agency
Executive Engineer,
Office Seal
Siwani Water Services Division,
BHIWANI

FULL TITLE OF THE PROJECT: DIVERSION OF 0.892 HACT OF FOREST LAND UNDER FOREST DIVISION DISTRICT BHIWANI, IN FAVOUR OF SIWANI WATER SERVICES DIVISION BHIWANI FOR "DEFORESTATION FROM RD 0 To 10000, 11500 to 15000 & RD 16500 TO 19000 ON BADOLA MINOR IN THE WORK OF REMODELING OF BADOLA MINOR FROM RD 0 TO 24600 HAVING CHRONIC TAILS TO FEED"

DATE OF PROPOSAL: 11-02-2022

CHECK LIST SERIAL NUMBER:-24


UNDERTAKING FOR ADDITIONAL AMOUNT OF NPV OF FOREST AREA

It is certified that I, Sanjiv Kumar, Executive Engineer, Siwani Water Services Division, Bhiwani have applied for diversion of 0.892 hact of forest land for the purpose of **"Remodelling of Badola Minor from 0-24600, having chronic tails to feed"** in District Bhiwani under Forest Division, Bhiwani.

I/We, hereby, undertake to pay the Additional NPV, if so determined as per the decision of Hon'ble Supreme Court of India.

Place: Bhiwani

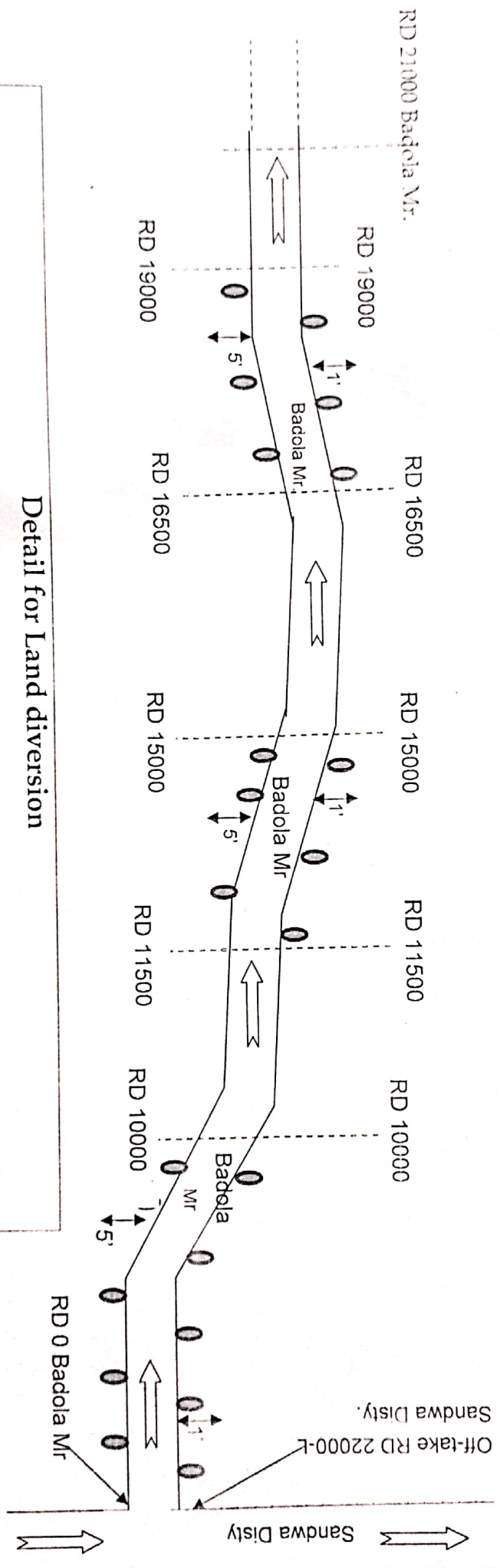
Date: 11/02/2022


(Signature of User Agency)
Executive Engineer,
Siwani W/S Division,
Office BHIWANI.....

SIWANI WATER SERVICES DIVISION BHIWANI

Site plan of Remodeling of Badola Minor from RD 0 to 24600, having chronic tails to feed

Subject:- Layout plan for permission of Deforestation of 0.892 hact of Forest land from "Deforestation from RD 0-10000, RD 11500-15000 & RD 16500-19000 on Badola Minor in the work of Remodeling of Badola Minor from RD 0-24600 having chronic tails to feed".



Detail for Land diversion

Sr. No.	Reach RD	Length in ft.	Width in ft. L + R = total	Area in sft	Total area in hact.
1.	RD 0-10000	10000 ft.	5 + 1 = 6'	60000 sft	
2	RD 11500-15000	3500 ft.	5 + 1 = 6'	21000 sft	
3	RD 16500-19000	2500 ft.	5 + 1 = 6'	15000 sft.	
Total =				96000 sft	0.892 hact
4	Total Land of Badola Minor	26.09 hact			
5	Land to be diverted	0.892 hact			
6	Balance Land	25.198 hact			

Executive Engineer
Siwani W/S Division
Bhiwani

