

वन विभाग, हरियाणा सरकार ।

कार्यालय वन मण्डल अधिकारी, अम्बाला वन मण्डल, अम्बाला शहर ।

फ़ॉरेस्ट कॉम्प्लैक्स, कम्पनी बाग, विकास विहार के सामने, अम्बाला शहर, दूरभाष 0171-2550916

दिनांक: 22/2/2024

कमांक: -2443

सेवा में,

अतिरिक्त प्रधान मुख्य वन संरक्षक (एफ0सी0ए0),
हरियाणा पंचकुला ।

विषय:

Diversion of 0.0993 ha. of Forest Land in favour of BPCL for access to New Retail outlet at Village Kakru (WML) on Ambala-Chandigarh NH 152 in RDKM 09.162 LHS Khasra No. 20//11/2, 19/2/2, 20/2, 19//15/2, 16, 14/1, 17, 24/4. Tehsil Ambala Cantt. Distt. Ambala under Forest Division & Distt. Ambala Haryana. Proposal No. FP/HR/Approach/149102/2021

उपरोक्त विषय के सम्बन्ध में आपकी सेवा में सूचित किया जाता है कि M/s BPCL द्वारा प्रस्तावित स्थल पर 0.1852 है० वन भूमि का गैर वानिकी कार्य के प्रयोग की स्वीकृति हेतु Proposal No. FP/HR/Approach/149102/2021 के माध्यम से प्रस्ताव आनलाईन समिट किया गया था, लेकिन भारत सरकार वन एवं पर्यावरण मन्त्रालय, क्षेत्रीय कार्यालय चण्डीगढ़ के पत्र कमांक 9HRB 170/2023 CHA दिनांक 17.11.2023 द्वारा दिए गए आदेशानुसार प्रस्तावित स्थल पर 0.0993 है० वन क्षेत्र का गैर वानिकी कार्य के प्रयोग की स्वीकृति हेतु सशोधित प्रस्ताव आनलाईन समिट किया गया है। प्रस्तावित स्थल पर 12 पेड़ जिसका वाल्युम 1.67 घ०मी० नष्ट होंगे। जो स्वीकृति उपरान्त कटवाए जाएंगे।

उक्त केस में प्रतिपूर्ति पौधारोपण की राशि 57133/-रु०, एन०पी०वी० राशि 95108/-रु० फ़ैलिंग चार्जिंग राशि 2004/-रु०, सहित कुल 154245/-रुपये की राशि प्रयोक्ता एजेंन्सी से प्राप्त की जाएगी। प्राप्त राशि से प्रतिपूर्ति पौधारोपण रतौर सैक्शन 4 व 5 में 120 पौधे लगाकर किया जाएगा। प्रस्तावित स्थल पर प्रयोक्ता एजेंन्सी द्वारा वन संरक्षण अधिनियम 1980 की उल्लंघना की गई थी। जिस बारे प्रयोक्ता एजेंन्सी के विरुद्ध भारतीय वन अधिनियम 1927 सैक्शन 32, 33 के तहत वन अपराध रिपोर्ट नं० 087/0083 दिनांक 02.08.2022 जारी करते हुए जुर्माना राशि प्राप्त की गई है। प्रयोक्ता एजेंन्सी द्वारा वन संरक्षण अधिनियम, 1980 के तहत दिए गए प्रपत्रों, अन्य आवश्यक प्रपत्रों को आनलाईन प्रक्रिया के माध्यम से आपके कार्यालय को आगामी आवश्यक कार्यवाही हेतु प्रेषित है।

वन मण्डल अधिकारी,
अम्बाला वन मण्डल,
अम्बाला ।

दिनांक:-

पृ० कमांक:-

एक प्रति निम्न को:-

- 1 मुख्य वन संरक्षक, उत्तरी परिमण्डल, अम्बाला को सूचनार्थ प्रेषित है।
- 2 वन राजिक अधिकारी, अम्बाला को उनके पत्र क्र० 1120 दि० 07.02.2024 के सन्दर्भ में सूचनार्थ प्रेषित है।
3. M/s BPCL, Vill. Alamgir, P.O Tiwana, Lalru, Tehsil Derabassi, Distt. Mohali, Punjab को सूचनार्थ प्रेषित है।

वन मण्डल अधिकारी,
अम्बाला वन मण्डल,
अम्बाला ।

7

**CHECK-LIST
OF
DOCUMENTS/INFORMATION REQUIRED FOR PROPOSAL FOR
DIVERSION OF FOREST LAND FOR NON FORESTRY USE UNDER
FOREST (CONSERVATION) ACT, 1980
FOR STAGE-I APPROVALS**

Sr. No.	Name of the Document (s)	Provided or Not	If not Provided Why?	Page Number
I	Documents/Information Required for All Proposals			
1	Check-list of the project proposal	Yes	-	1-7
2	Main application form from Part-I to V as prescribed in the Rules under the Forest (Conservation) Act, 1980 (FCA) with all its columns duly filled up and signed by the competent authority with date, place and official seal. All the information in part-I of form -A including item-wise breakup of the forest area required must be given in the form itself by expanding the columns with complete address, email date, Place and seal, (if available)	Yes	-	8-16
3	Detailed note on the project for which diversion proposed. It must include the information regarding the number of villages and number of persons to be benefited from the project including employment generation.	-	-	-
4	Map of the project site/forest area demanded clearly showing forest boundaries and adjoining areas with their land use in distinct colours in 1:50000 or any suitable scale on original Survey of India topo sheet. If the area is very small, in addition in above, an index map may be submitted showing forest boundaries and a location map on a larger scale with land use of the area required duly signed by DFO/CF concerned. Forest and non-forest areas to be shown in distinct colours.	Yes	-	17
5	Layout plan of the project site. In case of linear diversions of forest land, linear map or a diagrammatic map of the project site should be enclosed.	Yes	-	18-20
6	Statement showing the details of forest area involved i.e. Survey No./Coupe No./Compartment No., etc., and item-wise break up of forest area proposed for diversion duly signed by DFO (in the prescribed format).	Yes	-	21-22

7	Statement showing the details of non-forest area involved in the proposal (in the prescribed format) .	Yes	-	23
8	Certificate from the Collector/Deputy Commissioner that no alternative suitable non-forest land is available for the project in question except in cases where the project is not proposed on the forest land and only right of way (ROW) is required.	-	-	-
9	Justification for locating the project in forest area to be submitted by the User Agency and countersigned by DFO.	yes	-	24
10	Certificate for minimum use of forest land to be submitted by the user agency, giving details of the area and trees involved in the alternatives examined, and reasons for their rejection duly countersigned by DFO (in the prescribed format).	Yes	-	25
11	Undertaking by the User Agency to bear the cost of compensatory afforestation duly countersigned by the DFO (in the prescribed format) .	Yes	-	26
12	Undertaking by the User Agency to pay the Net Present Value (NPV) of the forest land involved duly countersigned by DFO (in the prescribed format).	Yes	-	27-28
13	A certificate from the competent authority in the State that all the forest rights under the Forest Rights Act, 2006 have been settled in respect of the forest area proposed for diversion, wherever applicable.	-	-	-
14	Species wise and girth class wise enumeration list and abstract of trees (abstract to be given 'at the end of the list) standing on the forest area in question neatly typed or computerized and duly signed by the DFO. Wherever possible, English and botanical names of the vegetation should be mentioned	Yes	-	29-30
15	Site inspection report of the forest area involved in the project proposal by the DEO concerned or higher level forest officer (in the prescribed format). However, if the area involved is more than five ha or number of trees marked for felling is 200 or more, it should be inspected by the CF.	Yes	-	31

16	Details of non-forest land/degraded forest area identified for compensatory afforestation viz. Survey No./ Compartment No./Khasra No./Khatoni No., Village, Tehsil, District, etc., along with map in appropriate scale showing the boundaries of adjoining forest areas with their use in distinct colours (<i>in the prescribed format</i>).	Yes	-	32-34
17	Detailed scheme for compensatory afforestation on identified non-forest area/ degraded forest area at prevalent wage rates duly signed by the DFO and counter signed by the CF concerned. The CA scheme must include all the technical details, details of work schedule, total financial outlay and proposed monitoring mechanism (<i>in the prescribed format</i>).	Yes	-	35-39.
18	Certificate from the DFO, that non-forest land/forest land selected for compensatory afforestation is in a compact block and contiguous to forest area or is in closed proximity of forest area and suitable raising plantation and from the management and protection point of view, and is free from all sorts of encumbrances and encroachments (<i>in the prescribed format</i>).	Yes	-	40.
19	In case of violation of the provisions of the FCA, 1980 or any other Forest Act, a detailed report on the violation to be submitted (<i>in the prescribed format</i>).	Yes	-	41-42
20	Certificate from the Chief Secretary regarding non-availability of non-forest land in the state for raising compensatory afforestation, wherever applicable	-	-	-
21	Approval of the proposal for which diversion of forest land is proposed by the competent authority of the concerned organizations.	-	-	-
22	In case of proposal which requires entry /exit through Protected Forest strips along roads/railway lines/canals, the following information /documents must be given :-	-	-	-
	a) No Objection Certificate (NOG) of the land owning agency i.e. NHAI/PWD, Railways or Canal/ Irrigation Department	Yes	-	44-47
	b) No Objection Certificate (NOC) in-principle approval for Change of Land Use from the Town and Country Planning/ local body any other competent authority.	Yes	-	48-49
II	Documents/ Information Required for Proposals for Roads, Railway Lines, Canals and Transmission Lines			

23	<p>The following information/ documents must be given :-</p> <p>a) Length and width of road/railway line/ canals/ transmission line passing through forest and non-forest area.</p> <p>b) In case of expansion of the already existing road/railway line/canal, linear plan clearly showing in distinct colours the already existing width of the proposed road/railway line/canal to be expanded and the remaining width of the protect forest strip which would be left after expansion.</p> <p>c) In case of transmission line, the following details may also be given</p> <p>i) Number of towers to be erected both in forest and non-forest area.</p> <p>ii) Width of the right of way for transmission line.</p>	-	-	-
III Documents/Information Required for Proposals for Hydro Electric Projects				
24	<p>The following information/ document must be given :-</p> <p>a) Component-wise Total Area Requirement</p> <p>b) Copy of Memorandum of Understanding</p> <p>c) Copy of Techno-economic Clearance</p> <p>d) Copy of Implementation Agreement</p> <p>e) NOC from Irrigation and Public Health Departments</p> <p>f) NOC from Fisheries Department</p> <p>g) Authorization to the applicant by Project the Authority</p>	-	-	-
IV Documents /Information Required for Proposals for Mining				
25	The following information/ documents must be given :-	-	-	-
	I New Proposals	-	-	-
	a) Certificate from the competent authority like District Mining Officer /Geologist, regarding non- availability of the same mineral/ ore in a nearby non-forest area.	-	-	-
	b) Complete details of existing or proposed leases in that particular forest area with their present status should be indicated on Survey of India Topo- sheet in appropriate scale	-	-	-
	c) Estimated reserve of each mineral /ore in the forest area and non- forest area	-	-	-
	d) Total area demanded and extent of forest	-	-	-

	area involved in the proposed mining lease shown in distinct colours on relevant maps			
	e) Proposed period of mining lease	-	-	-
	f) Minimum distance of the proposed site from a Wildlife Sanctuary or a National Park	-	-	-
	g) A copy of the mining plan duly approved by the State Mining Department enclosed	-	-	-
	h) Phased reclamation plan of the project area	-	-	-
	i) Copy of lease deed /agreement entered into with the district authorities	-	-	-
	j) The details of the Safety zone area for mining as per para 4.7 of the guidelines. An undertaking from project authority to bear the cost of fencing of safety zone area and afforestation over one and a half times of degraded forest area. The details of safety zone to be ascertained by the competent authority viz. Indian Bureau of Mines/ Deptt. of Geology and Mining of the state Government	-	-	-
	II) In case of Renewal of Mining Lease			
	c) A brief profile of the lessee/ company should be submitted giving details of their existing mining leases in the State with their capacity of production, the present level of average annual production, location of these pits and the status of reclamation of forest land that are exhausted of minerals;	-	-	-
	d) Complete details of existing/ proposed leases in that particular forest area with their present status should be indicated on the Survey of India Topo- sheet in appropriate scale,	-	-	-
	e) The State Government shall forward complete proposal to the MoEF at least six months prior to the expiry of the existing lease. In case of any delay, a. details report elaborate the cause of delay shall be forwarded along with the proposal.	-	-	-
	f) A resolution of Gram Panchayat/ Local Body of the area endorsing the proposal that the project is in the interest of the people living in and around the proposed forest land.	-	-	-
V	Documents/Information Required for Proposals for Retail Outlets of Oil Companies			
26	The following information/ documents must be given :-	-	-	-

33	Cost benefit analysis as per the guidelines issued under Forest (Conservation) Act, 1980 in prescribed format, wherever required.	-	-	-
34	Any other information /documents attached. Please specify	-	-	52-55

Date:-22-2-2024
Place:-Ambala

Divisional Forest Officer,
Ambala Forest Division,
Office Seal Ambala:-----

	a) Copy of the letter of intent issued by the oil Company.	-	-	-
	b) Site selection certificate as per Govt. of India guidelines. The DFO should certify the distance between two retail outlets on either side of the outlet in question) Layout plan showing dimensions of proposed approach road for entry and exit with clear area calculations.	-	-	-
	d) The area calculations for the curves should invariably be given in the layout plan	-	-	-
	e) NOC from NHAI/PWD/Urban or local body	-	-	-
	f) NOC from Town and Country Planning/ local body	-	-	-
	g) Certificate by the User Agency to the effect that no High Tension line is passing above the proposed site duly countersigned by the DFO	yes	-	50
	h) A Certificate by the User Agency to the effect that no LP Gas godown is located near the proposed site, duly countersigned by <u>DFO</u>	yes	-	57
27	Status of clearance under the Environment (Protection) Act, 1986. Wherever it is required, a copy of the same/an undertaking (<i>along with a copy of the application</i>) that the User Agency has applied for environment clearance	-	-	-
28	NOC of the State Pollution Control Board for establishment of the project, wherever required	-	-	-
29	For the proposals involving diversion of forest land where construction of buildings is proposed, the built-up area and raw materials to be used should be clearly mentioned	-	-	-
30	Detailed scheme for rehabilitation of the project affected persons, wherever required	-	-	-
31	Detailed Catchment Area Treatment Plan, wherever required. The CAT Plan should be prepared on the basis of actual survey of area and its classification in various categories requiring different engineering/ afforestation and other treatments in a phased manner.	-	-	-
32	Detailed Reclamation Plan, wherever required. It should be realistic, exhaustive and complete in all respects alongwith relevant maps in distinct colours. It should also include the details of back fillings, afforestation and execution of such works, wherever required.	-	-	-

21

Full Title of the Project Diversion of 0.0993 ha. of Forest Land in favour of BPCL for access to New Retail outlet at Village Kakru (WML) on Ambala-Chandigarh NH 152 in RDKM 9-10 LHS Khasra No. 20//11/2, 19/2/2, 20/2, 19//15/2, 16, 14/1, 17, 24/4. Tehsil Ambala Cantt. Distt. Ambala under Forest Division & Distt. Ambala Haryana.

Online Proposal No.: FP/HR/Approach/149102/2021

Date of Proposal : 10.11.2021

PART - II

(To be fitted by the concerned Deputy Conservator of Forests)


7.	Location of the project/Scheme:	Diversion of 0.0993 ha. of Forest Land in favour of BPCL for access to New Retail outlet at Village Kakru (WML) on Ambala-Chandigarh NH 152 in RDKM 9-10 LHS Khasra No. 20//11/2, 19/2/2, 20/2, 19//15/2, 16, 14/1, 17, 24/4. Tehsil Ambala Cantt. Distt. Ambala under Forest Division & Distt. Ambala Haryana.
(i)	State / Union Territory	Haryana State
(ii)	District	Ambala
(iii)	Forest Division	Ambala Territorial Division
(iv)	Area of forest land proposed for diversion (in ha.)	0.0993 Ha.
	Legal status of forest	Protected Forest
(vi)	Density of vegetation	0.1
(vii)	Species-wise (scientific names) and diameter class-wise enumeration of trees (to be enclosed. In case of irrigation / hydel projects enumeration at FRL, FRL-2 meter & FRL-4 meter also to be enclosed.)	Attached
(viii)	Brief note on vulnerability of the area to erosion	Benefit of the local people
(ix)	Approximate distance of proposed site for diversion from boundary of forest.	NA
(x)	Whether forms part of National Park, wildlife sanctuary, biosphere reserve, tiger reserve, elephant corridor, etc. (If so, the details of the area and comments of the Chief Wildlife Warden to be annexed).	No
(xi)	Whether any rare/ endangered / unique species of flora and fauna found in the area – if so details thereof.	Nil
(xii)	Whether any protected archaeological /	Nil

	heritage site / defence establishment or any other important monument is located in the area. If so, the details thereof with NOC from competent authority.	
8.	Whether the requirement of forest land as proposed by the user agency in col. 2 of Part-I is unavoidable and barest minimum for the project. If no, recommended area item-wise with details of alternatives examined.	Diversion of 0.0993 ha. of Forest Land in favour of BPCL for access to New Retail outlet at Village Kakru (WML) on Ambala-Chandigarh NH 152 in RDKM 9-10 LHS Khasra No. 20//11/2, 19/2/2, 20/2, 19//15/2, 16, 14/1, 17, 24/4. Tehsil Ambala Cantt. Distt. Ambala under Forest Division & Distt. Ambala Haryana.
9.	Whether any work in violation of the Act has been carried out (Yes/No). If Yes, details of the same including period of work done, action taken on erring officials. Whether work in violation is still in progress.	Yes (From 02.08.2022 to till date), F.O.R No. 087/0083 dated 28.02.2022 (Copy Attached) is chalked, Violation is still in progress.
10.	Details of compensatory afforestation scheme:	Attached
(i)	Details of non forest area / degraded forest area identified for compensatory afforestation, its distance from adjoining forest, number of patches, size of each patch.	Attached
(ii)	Map showing non-forest / degraded forest area identified for compensatory afforestation and adjoining forest boundaries.	Attached
(iii)	Detailed compensatory afforestation scheme including species to be planted, implementing agency, time schedule, cost structure, etc.	Attached
(iv)	Total financial outlay for compensatory afforestation scheme	Attached
(v)	Certificates from competent authority regarding suitability of area identified for compensatory afforestation and from management point of view. (To be signed by the concerned Deputy Conservator of Forests).	No
11.	Site inspection report of the DCF (to be enclosed) especially highlighting facts asked in col. 7 (xi, xii), 8 and 9 above.	
12.	Division / District profile:	Ambala Division
(i)	Geographical area of the district	156701 Ha.
(ii)	Forest area of the district	5308.10 Ha.

13

(iii)	Total forest area diverted Since 1980 with number of cases	603.0949 Ha (328 cases).
(iv)	Progress of compensatory afforestation as on (date)	31.03.2023
(a)	Forest Land	851.03 Ha.
(b)	Non-Forest land	Nil
13	Specific recommendations of the DCF for acceptance or otherwise of the proposal with reasons.	Project is recommended for acceptance.

Date:- 22-2-2024
Place:- Ambala


 Divisional Forest Officer,
 Ambala Forest Division,
 Office Seal-----
 Ambala.

14 ~~82~~

Full Title of the Project Diversion of 0.0993 ha. of Forest Land in favour of BPCL for access to New Retail outlet at Village Kakru (WML) on Ambala-Chandigarh NH 152 in RDKM 9-10 LHS Khasra No. 20//11/2, 19/2/2, 20/2, 19//15/2, 16, 14/1, 17, 24/4. Tehsil Ambala Cantt. Distt. Ambala under Forest Division & Distt. Ambala Haryana.
Online Proposal No.: FP/HR/Approach/149102/2021
Date of Proposal : 10.11.2021

PART-III

(to be filled by the concerned Conservator of Forest)

14. Whether site where the forest land involved is located has been inspected by concerned Conservator of Forest (Yes/no). If yes, the date of inspection and observations made in form of inspection note to be enclosed.
15. Whether the concerned Conservator of Forest agrees with the information given in Part-B and the recommendations of Dy. Conservator of Forests.
16. Specific recommendations of concerned Conservator of Forest for acceptance or otherwise of the proposal with detailed reasons.

Date:

Place:

Signature

Name

Official Seal

15

Full Title of the Project Diversion of 0.0993 ha. of Forest Land in favour of BPCL for access to New Retail outlet at Village Kakru (WML) on Ambala-Chandigarh NH 152 in RDKM 9-10 LHS Khasra No. 20//11/2, 19/2/2, 20/2, 19//15/2, 16, 14/1, 17, 24/4. Tehsil Ambala Cantt. Distt. Ambala under Forest Division & Distt. Ambala Haryana.
Online Proposal No.: FP/HR/Approach/149102/2021
Date of Proposal : 10.11.2021

PART-IV

(to be filled by the Nodel Officer or Principal Chief Conservator of Forest or Head of Forest Department)

17. Detailed opinion and specific recommendation of the state forest department for acceptance of otherwise of the proposal with remarks.
(While giving opinion the adverse comments made by concerned Conservator of Forests or Dy. Conservator of Forests should be categorically received and critically Commented upon)

Date:

Place:

Signature

Name

Official Seal

16

Full Title of the Project Diversion of 0.0993 ha. of Forest Land in favour of BPCL for access to New Retail outlet at Village Kakru (WML) on Ambala-Chandigarh NH 152 in RDKM 9-10 LHS Khasra No. 20//11/2, 19/2/2, 20/2, 19//15/2, 16, 14/1, 17, 24/4. Tehsil Ambala Cantt. Distt. Ambala under Forest Division & Distt. Ambala Haryana.
Online Proposal No.: FP/HR/Approach/149102/2021
Date of Proposal : 10.11.2021

PART-V

(To be filled in by the Secretary in charge of Forest Department or by any other authorized officer of the State Government not below the rank of an Under Secretary)

18. Recommendation of the State Government
(Adverse comments made by any officer of authority in part-B or part C or Part D above should be specifically commented upon)

Date:

Place:

Signature

Name

Official Seal

Full Title of the Project Diversion of 0.0993 ha. of Forest Land in favour of BPCL for access to New Retail outlet at Village Kakru (WML) on Ambala-Chandigarh NH 152 in RDKM 9-10 LHS Khasra No. 20//11/2, 19/2/2, 20/2, 19//15/2, 16, 14/1, 17, 24/4. Tehsil Ambala Cantt. Distt. Ambala under Forest Division & Distt. Ambala Haryana.

Online Proposal No.: FP/HR/Approach/149102/2021

Date of Proposal : 10.11.2021

CHECK LIST SERIAL: NUMBER -06

STATEMENT SHOWING DETAILS OF FOREST AREA PROPOSED FOR DIVERSION

Sr. No.	District	Division	Range/ Tehsil/ Village	Khasra/Survey or Compartment Number or Km. Stone	Forest Area proposed for Diversion (Ha.)	Legal status of Forest Area	Remarks
1	2	3	4	5	6	7	8
1	Ambala	Ambala	Ambala/ Ambala city./ Kakru	Diversion of 0.0993 ha. of Forest Land in favour of BPCL for access to New Retail outlet at Village Kakru (WML) on Ambala-Chandigarh NH 152 in RDKM 9-10 LHS Khasra No. 20//11/2, 19/2/2, 20/2, 19//15/2, 16, 14/1, 17, 24/4. Tehsil Ambala Cantt. Distt. Ambala under Forest Division & Distt. Ambala Haryana.	0.0993 Ha.	P.F.	-

Date:- 22.2.22
Place:- Ambala

Divisional Forest Officer,
Ambala Forest Division,
Office, Ambala.

32



Full Title of the Project Diversion of 0.0993 ha. of Forest Land in favour of BPCL for access to New Retail outlet at Village Kakru (WML) on Ambala-Chandigarh NH 152 in RDKM 9-10 LHS Khasra No. 20//11/2, 19/2/2, 20/2, 19//15/2, 16, 14/1, 17, 24/4. Tehsil Ambala Cantt. Distt. Ambala under Forest Division & Distt. Ambala Haryana.
Online Proposal No.: FP/HR/Approach/149102/2021
Date of Proposal : 10.11.2021

CHECK LIST SERIAL: NUMBER -16

LOCATION MAP

Location Map of Non-Forest/Degraded Forest Area identified for Compensatory Afforestation in lieu of proposal for diversion of 0.0993 ha. of Forest Land access to New Retail outlet at Village Kakru (WML) on Ambala-Chandigarh NH 152 in RDKM 9-10 LHS Khasra No. 20//11/2, 19/2/2, 20/2, 19//15/2, 16, 14/1, 17, 24/4. Tehsil Ambala Cantt. Tehsil Ambala City. District: Ambala Forest Range -Nariangarh Block No./Compartment No. /Survey No.: Ratour Sec 4 & 5 Area 0.120

Date:- 22-2-2024
Place:-Ambala


Divisional Forest Officer,
Ambala Forest Division,
Office Seal Ambala, 

29

Full Title of the Project Diversion of 0.0993 ha. of Forest Land in favour of BPCL for access to New Retail outlet at Village Kakru (WML) on Ambala-Chandigarh NH 152 in RDKM 9-10 LHS Khasra No. 20//11/2, 19/2/2, 20/2, 19//15/2, 16, 14/1, 17, 24/4. Tehsil Ambala Cantt. Distt. Ambala under Forest Division & Distt. Ambala Haryana.

Online Proposal No.: FP/HR/Approach/149102/2021

Date of Proposal : 10.11.2021

CHECK LIST SERIAL: NUMBER -14

Marking List

Sr. No.	Name of Beat	Name of Reach	Total Trees	Vol. (In M3)
1	Ambala West	Ambala-Kalka Road K.m 9-10 L/side	12	1.67
		Total	12	1.67

Date:- 22-2-2021
Place:- Ambala

Divisional Forest Officer,
Ambala Forest Division,
Office Seal Ambala

Name of Reach Ambala Kalka Road

Name of Beat Ambala

Name of Block Ambala West

Range Ambala

Month/Year 01/2024

Lot No.

Km.	Side	M. No.	E No.	Species	Girth	Class	Remarks
9-10	Uside	1	—	अर्जुन	73	IV	GIS
"	"	2	10	मीर	96	III	D/S
"	"	3	—	अर्जुन	74	IV	GIS
"	"	4	—	समोदा	47	V	"
"	"	5	—	"	53	V	"
"	"	6	—	"	58	V	"
"	"	7	—	"	46	V	"
"	"	8	—	"	34	V	"
"	"	9	—	मीर	54	V	"
"	"	10	—	"	63	IV	"
"	"	11	—	"	32	V	"
"	"	12	—	पापड़	32	V	"

Abstract

Spp	V	IV	III	IIA	IIB	IA	IB	Total	Vol (m ³)
समोदा	5	—	—	—	—	—	—	5	0.50
मीर	—	—	1	—	—	—	—	1	0.57
विविध	3	3	—	—	—	—	—	6	0.66
कुल	8	3	1	—	—	—	—	12	1.67 m ³

Gaurav Kumar Asst.

श्रीमान जी

अपने वृक्षों की भारी मात्रा में खराब मौसम पर जोर देना चाहिए। वृक्षों की संख्या, प्रजाति व लंबाई मौसम के अनुसार बदलती है।

Gaurav Kumar Asst.

Jhepar

Architect.

R.F.O.
AMBALA

Divisional Forest Officer,
Ambala Forest Division,
Ambala.

31

Full Title of the Project Diversion of 0.0993 ha. of Forest Land in favour of BPCL for access to New Retail outlet at Village Kakru (WML) on Ambala-Chandigarh NH 152 in RDKM 9-10 LHS Khasra No. 20//11/2, 19/2/2, 20/2, 19//15/2, 16, 14/1, 17, 24/4. Tehsil Ambala Cantt. Distt. Ambala under Forest Division & Distt. Ambala Haryana.

Online Proposal No.: FP/HR/Approach/149102/2021

Date of Proposal : 10.11.2021

CHECK LIST SERIAL: NUMBER -15

SITE INSPECTION REPORT NOT BELOW THE RANK OF DCF/DFO
(For the Forest land to be diverted under FCA)

A proposal has been received by this office from **BPCL**, for diversion (under FCA-1980) **0.0993ha. of forest land for non -forestry purpose. The Project envisages the use of for access to New Retail outlet at Village Kakru (WML) on Ambala-Chandigarh NH 152 in RDKM 9-10 LHS Khasra No. 20//11/2, 19/2/2, 20/2, 19//15/2, 16, 14/1, 17, 24/4. Tehsil Ambala Cantt. Distt. Ambala under Forest Division & Distt. Ambala Haryana.**

The site inspection of the land involved in the proposal has been done by Pawan Kumar Sharma H.F.S on dt 21-2-2024.

2. On inspection of the site, it is found that the land required by the user agency is a Forest area measuring **0.0993ha.**
3. The requirement of forest land as proposed by the user agency in Col. 2 of part-I is unavailable and is barest minimum required for the project.
4. Whether any rare/endangered/ unique species of flora and fauna found in the area. If so, the details thereof.
5. Whether any protected archaeological / heritage site/defense establishment or any other important monument is located in the area. If so, the details thereof with NOC from competent authority.
6. (a) The user agency has not violated the provisions of Forest (Conservation) Act, 1980 and no work has been started without proper sanction.
(b) (✓) **It has been found that the user agency has violated the Forest (Conservation) Act, 1980 Indian Forest Act, 1927/any other Forest Act. A detailed report as per para 1.9 of Chapter 1, Part C of Handbook of Forest (Conservation) Act, 1980 is attached.**

(Note: **Whichever of the above is applicable should be shown in bold letters**)
Specific recommendation for acceptance or otherwise of the proposal

Date:- 28-2-2024
Place:-Ambala

Divisional Forest Officer,
Ambala Forest Division,
Office Seal, Ambala, 28

38

Full Title of the Project; Diversion of 0.0993 ha. of Forest Land in favour of BPCL for access to New Retail outlet at Village Kakru (WML) on Ambala-Chandigarh NH 152 in RDKM 9-10 LHS Khasra No. 20//11/2, 19/2/2, 20/2, 19//15/2, 16, 14/1, 17, 24/4. Tehsil Ambala Cantt. Distt. Ambala under Forest Division & Distt. Ambala Haryana.

File No.	FP/HR/Approach/149102/2021				
Date of Proposal	10.11.2021				
CHECK LIST SERIAL NUMBER:- 17					
Name of the Forest/Reach to be diverted	Diversion of 0.0993 ha. of Forest Land in favour of BPCL for access to New Retail outlet at Village Kakru (WML) on Ambala-Chandigarh NH 152 in RDKM 9-10 LHS Khasra No. 20//11/2, 19/2/2, 20/2, 19//15/2, 16, 14/1, 17, 24/4. Tehsil Ambala Cantt. Distt. Ambala under Forest Division & Distt. Ambala Haryana.		Ambala.	Ambala	
Forest Area (in Ha)	0.0993				
Details of de-graded forest land/non forest land where CA is to be carried out :	Ambala		Ratour Sec 4 & 5	Ratour	Ratour Sec 4 & 5 Naraingarh Range
GPS Reading of proposed CA site					
Description of Area :					
2	Whether the site selected for Compensatory Afforestation is a land bank or not				No
i	If the C.A site is other than the land bank, reasons be given				N.A
ii	In case of non-forest area identified for CA, then what is the distance of CA site from adjoining forest boundary				Within Forest
iii	Soil Type				Sandy loam
iv	Topography :		a. Hilly/Undulating/Plain.		Undulating
v			b. Slope:- Steep/Medium/Gentle.		Gentle
	Whether the area is bearing any root stock of vegetation				No
vi					
Plantation of Model:-					
3	Copy of the approved Compensatory Afforestation Scheme/Model showing component wise physical and financial break up is as under :-				
Detail of year wise breakup of requirement of funds is as under :-					
4					

36

The plantation cost is calculated for Tall plants norms at 4 mtr x 4mtr spacing and it is approved by the PCCF, (HOFF) Haryana Panchkula vide letter no. FCA/396 dated 15-05-2023 at the wage rate of Rs.405.11/- per day as under :-

Sr.No.	Year	Cost norm per plants		
	1st Year Cost of Afforestation	192.870		
i	2nd Year Maintenance	77.480		
ii	3rd Year Maintenance	36.600		
iii	4th Year Maintenance	12.830		
iv	5th Year Maintenance	12.830		
v	6th Year Maintenance	12.830		
vi	7th Year Maintenance	12.830		
vii	8th Year Maintenance	12.830		
viii	9th Year Maintenance	12.830		
IX	10th Year Maintenance	12.830		
Fencing / Over Head / Miscellaneous Charges (20% of CA)		79.350		
Total		476.1		
Area to be Diverted				0.0993
Area to be planted			(two times the diverted area)	0.1986 ha. (Two Times)
Nos of trees to be felled				12
Nos of Plants to be planted @ 1000/- plants per Ha				120
Nos of Plants to be damaged			0	0
Two times of Plant to be damaged			0	0
Schedule of Plantation Programme :-				
5	Detail of year wise break-up of requirements of funds is as under :-			
Sr. No.	Description	Rate	Amount	
		<u>Nos of Plants</u>	<u>Rate Per plant</u>	
A	Compensatory Afforestation Charges			23144
i	1st Year Cost of Afforestation	120	192.87	9298
ii	2nd Year Maintenance	120	77.48	4392
iii	3rd Year Maintenance	120	36.60	1540
iv	4th Year Maintenance	120	12.83	1540
v	5th Year Maintenance	120	12.83	1540
vi	6th Year Maintenance	120	12.83	1540
vii	7th Year Maintenance	120	12.83	1540
viii	8th Year Maintenance	120	12.83	1540
ix	9th Year Maintenance	120	12.83	1540
x	10th Year Maintenance	120	12.83	1540
Total Charges				47611
Supervisory / Over Head / Miscellaneous Charges				9522
20% of CA				57133
ToTal (A) CA Charges				
B	Addl. Compensatory Afforestation Charges	<u>Nos of Plants</u>	<u>Rate Per plant</u>	
i	1st Year Cost of Afforestation	0	192.87	0
ii	2nd Year Maintenance	0	77.48	0
iii	3rd Year Maintenance	0	36.60	0
iv	4th Year Maintenance	0	12.83	0
v	5th Year Maintenance	0	12.83	0
vi	6th Year Maintenance	0	12.83	0
vii	7th Year Maintenance	0	12.83	0
viii	8th Year Maintenance	0	12.83	0
ix	9th Year Maintenance	0	12.83	0
x	10th Year Maintenance	0	12.83	0
ToTal (B) Addl. C.A.Charges				0

C	Penal C.A.			0
D				0
E	Safety Zone if required			0
xi	Barbed wire fencing charge=0	0.00		0
G	Add.charges if required			
H	Grand Total			57133

Technical Details :-

6 Technical Details of Compensatory Afforestation Scheme are as follows :-

a	Spacement.			4 x 4 mtr.	
b	Species.			Shisham, Anwla, Arjun, Jamun	
c	Plantation Method.			Tall Plantation	
d	Proposed Monitoring Mechanisim.			M&E	
e	Any Other Information			No any.	

Divisional Forest Officer,
Ambala Forest Division,
Ambala.

Full Title of the Project; Diversion of 0.0993 ha. of Forest Land in favour of BPCL for access to New Retail outlet at Village Kakru (WML) on Ambala-Chandigarh NH 152 in RDKM 9-10 LHS Khasra No. 20//11/2, 19/2/2, 20/2, 19//15/2, 16, 14/1, 17, 24/4. Tehsil Ambala Cantt. Distt. Ambala under Forest Division & Distt. Ambala Haryana.

File No.	FP/HR/Approach/149102/2021					
Date of Proposal	10.11.2021					
Net Present Value						
Net Present Value of forest land to be diverted	Density of vegetation	Eco-class	No. of trees/plants to be affected	Area to be diverted (in Ha.)	NPV Rates (in Rs.)	Total Amount of NPV (Rs.)
	0.1	III	12	0.0993	957780	95108

Divisional Forest Officer,
Ambala Forest Division,
Ambala.

Full Title of the Project; Diversion of 0.0993 ha. of Forest Land in favour of BPCL for access to New Retail outlet at Village Kakru (WML) on Ambala-Chandigarh NH 152 in RDKM 9-10 LHS Khasra No. 20//11/2, 19/2/2, 20/2, 19//15/2, 16, 14/1, 17, 24/4. Tehsil Ambala Cantt. Distt. Ambala under Forest Division & Distt. Ambala Haryana.

File No.	FP/HR/Approach/149102/2021			
Date of Proposal	10.11.2021			

Tree Felling Charges

Area to be diverted (in Ha.)	No. of trees/plants to be affected	Volume of trees to be affected (in Cubic meter)	Felling Rates per Cubic meter	Total Amount (Rs.)
0.0993	12	1.67 ⁽¹²⁾	1200	2004

Divisional Forest Officer,
Ambala Forest Division,
Ambala.

48

Full Title of the Project Diversion of 0.0993 ha. of Forest Land in favour of BPCL for access to New Retail outlet at Village Kakru (WML) on Ambala-Chandigarh NH 152 in RDKM 9-10 LHS Khasra No. 20//11/2, 19/2/2, 20/2, 19//15/2, 16, 14/1, 17, 24/4. Tehsil Ambala Cantt. Distt. Ambala under Forest Division & Distt. Ambala Haryana.

Online Proposal No.: FP/HR/Approach/149102/2021

Date of Proposal : 10.11.2021

Undertaking

“It is to certify that there is no other retail outlet within 300 metter and no toll plaza within 1000 metter on both sides of the proposed site”

Date:- 22-2-2024

Place:- Ambala

Divisional Forest Officer,
Ambala Forest Division,
Ambala
Office Seal-----

41

Full Title of the Project Diversion of 0.0993 ha. of Forest Land in favour of BPCL for access to New Retail outlet at Village Kakru (WML) on Ambala-Chandigarh NH 152 in RDKM 9-10 LHS Khasra No. 20//11/2, 19/2/2, 20/2, 19//15/2, 16, 14/1, 17, 24/4. Tehsil Ambala Cantt. Distt. Ambala under Forest Division & Distt. Ambala Haryana.

Online Proposal No.: FP/HR/Approach/149102/2021

Date of Proposal : 10.11.2021

CHECK LIST SERIAL: NUMBER -19

DETAILED REPORT ON VIOLATION OF PROVISIONS OF FOREST ACTS

- a) The extent (in *hectare*) of forest land broken/encroached and the number of trees illicitly felled. **240 Sqm.**
- b) The name and designations of the officials/persons who are prima-facie responsible for the contravention of the provisions of the Act, supported by requisite documents. **Sh. Rajan Sachdeva S/o Sh. Manohar Sachdeva, H.No. 68 Sec. 9, Ambala City.**
- c) In case, it is not possible to fix the responsibility for commission/omission of any action leading to violation of the provisions of the Act, full explanation with relevant supporting documents to be appended. **NIL**
- d) Details of action taken by the DFO against illicit felling/encroachment/illegal mining, etc., under the provisions of IFA-1927/PLPA-1900/ other State Forest Acts, etc. **F.O.R No. 087/0083 dated 02.08.2022 (Copy Attached) is chalked.**

Date:- 22-2-2024
Place:- Ambala

Divisional Forest Officer,
Ambala Forest Division,
Office Seal-----
Ambala,

DRR No = 4A/2022-23

CC No = 8A/2022/23

42



0033

वन विभाग, हरियाणा सरकार

FOR No. 287

वन अपराध रिपोर्ट

DRR No. (Date, Day & Time)	28/10/22 10:30 AM				
अपराध करी करने वाले का नाम	अमरजीत सिंह				
अपराध की जानकारी का स्रोत	स्वयं द्वारा गस्त/मुखबीर द्वारा/शिकायत				
अपराध होने के तारीख/दिन/समय	28/10/22 10:30 AM				
अधिकारी का नाम व पद	सी. विनोद कुमार, वन दस्ता				
अपराध घटना का विवरण संलग्न	नहीं/यदि हां तो पृष्ठ संख्या				
उपस्थान किया गया अधिनियम	संख्या				
भारतीय वन अधिनियम 1927	32/33				
वन प्राणी (संरक्षण) अधिनियम 1972					
पंजाब भूमि संरक्षण अधिनियम 1900					
भारतीय दण्ड संहिता					
अपराधी का विवरण	नाम	पिता का नाम	उम्र	जाति	पता
	अमरजीत सिंह	मनोहर लाल सिंह	49	हिंदू	82-69
				800-9	
जब्त किये गये सामान का विवरण	प्रजाति	किस्म/साइज	संख्या	मूल्य	मुआवजा राशि
जब्त वन उपज का विवरण					
जब्त वृक्ष का विवरण	प्रकार	रजिस्ट्रेशन नं०	रंग	मॉडल	उत्पादन वर्ष
अंजार/हथियार					
अन्य, यदि कोई हो	अन्य वस्तुएं जिनमें से कुछ गन्ना, आदि का वन में लगे हुए हैं।				
सही को चिन्हित करें	नजरी-नक्शा जी०पी०एस० रीडिंग सहित	संलग्न किया है/तैयार नहीं किया गया	यदि हां तो पृष्ठ संख्या		
	फोटोग्राफ	संलग्न/तैयार नहीं किया गया			
	विडियोग्राफी	संलग्न/तैयार नहीं किया गया			

R.O.A.C.

मुखबीर/शिकायतकर्ता/गवाह के हस्ताक्षर/अंगुठे का निशान

आरोपी का हस्ताक्षर/अंगुठे का निशान

Divisional Forest Officer,
Ambala Forest Division,
Ambala.

वीट इन्चार्ज

व० रा० अ०

नाम

रैंक

दिनांक 28/10/22

40

Full Title of the Project Diversion of 0.0993 ha. of Forest Land in favour of BPCL for access to New Retail outlet at Village Kakru (WML) on Ambala-Chandigarh NH 152 in RDKM 9-10 LHS Khasra No. 20//11/2, 19/2/2, 20/2, 19//15/2, 16, 14/1, 17, 24/4. Tehsil Ambala Cantt. Distt. Ambala under Forest Division & Distt. Ambala Haryana.

Online Proposal No.: FP/HR/Approach/149102/2021

Date of Proposal : 10.11.2021

CHECK LIST SERIOL: NUMBER -18

"LAND SUITABILITY CERTIFICATE BY DFO CONCERNED"

This is to certify that 0.120 Ha. of forest land bearing Survey No./Compartment No. of - Ratour Sec 4 & 5 Village Ratour Tehsil Nariangarh & District Ambala identified for Compensatory Afforestation is suitable for plantation from management point of view and is free from all sorts of encumbrances and encroachment.

Date:- 22-2-2024
Place:- Ambala

Divisional Forest Officer,
Ambala Forest Division,
Office Seal- Ambala.