

STATEMENT SHOWING DETAILS OF FOREST AREA PROPOSED FOR NON-FORESTRY USE
(Pertaining to proposed Construction of road from Dhaman to Khad in Co.106/Ar by PWD)


S. No.	District	Division	Range	Comptt. No.	Forest Area proposed for diversion (Ha)	Protected Area, if any (ha)	Remarks
1	2	3	4	5	6	7	8
1	Reasi	Mahore	Mahore	106/Ar	For road alignment =0.3Ha	Nil	
Total Area					0.3 Ha		


RD Wise calculation of area proposed to be used for Construction of road from Dhaman to Khad in Co.106/Ar by PWD.


Forest Compartment No.		RD From To	Length (in mtrs)	Width (in mtrs)	Area (in Ha)
106/Ar	Road Alignment	1/100 to 1/300	200	6	0.12
		1/700 to 2/000	300	6	0.18
	Total				0.30 Ha

Detail of area to be diverted:

1. For Road Alignment = 0.30 Ha


Mohinder Singh, SFS
Divisional Forest Officer
Mahore Forest Division
H.Q. Dharmari


RANGE OFFICER
MAHORE HQ DHARMARI


Asstt. Ex. Engineer
(PWD) R&B Sub. Div
Arnas


J.E.