




JOINT INSPECTION REPORT


Serial No.	Particular	Detail
1	Name of project	RCR from Tinkitam road to Rayong Sardong
2	A brief of project	The name of the project is "Rural connectivity road (RCR) from Tinkitam road to Rayong Sardong". This will be a very important road and will be the life line of people residing this area. This road is 3.80 Kilometer long and connects villages like Tinkitam, Rayong Sardong etc. The entire village depends upon agricultural production to run their livelihood. There is no road connectivity for these villages and hence the Government has decided to connect these villages by providing/constructing a rural connectivity road funded by PMGSY and has been sanctioned by the concern Ministry.
3	Date of inspection	17/08/2018
4	Participants	1) S. K. Rajalim, Assistant Engineer, RM&DD
	a) Name	2) Ugen D. Bhutia, Junior Engineer, RM&DD
	b) Designation	3) Nishant K.U.Yonzong, Range Officer, FE&WM Deptt.
	c) Department	4) Roshan Rai, Forest Guard, FE&WM Deptt.
		5) Nima Wangdi Bhutia, Revenue Surveyor, LR & DM Deptt.
		6) R.P.Sharma, Asst.Surveyor, Survey & Demarcation Division
		7) Ashish Gurung, Block Officer, Survey & Demarcation Division
		8) Sonam Wangchuk Lepcha, Block Officer, Survey & Demarcation
5	Details of land in hacters a) Private land b) Forest land c) Road reserve d) Total Land involve	a) 4.020 ha b) 0.480 ha c) Nil d) 4.500 ha
6	Legal status of Forest Land a) Gaucharan b) Khasmal c) Reserve forest d) Road reserve	a) Gaucharan = Nil c) Khasmal = 400m x 12 = 4800 sqm/0.480 ha c) Reserve forest: Nil d) Road reserve: Nil
7	Legal status of private land as per the 1951-51 records. (Detail of private land to be attested and attested copy of the cadastral map)	Plot Numbers for private land along the road = 47,89,57,56,55 & 20 (cadastral map enclosed)
8	Item wise break up of forest land required as per project.	Gaucharan = 0.000 Ha Khasmal = 0.480 Ha Reserve forest = 0.000 Ha
9	Whether any national park / wildlife sanctuary involved or not.	- NA -
10	Types of vegetation:	Open forest area with small poles bushes
11	Category of density:	Open


12	Number of trees / poles and forest produce involve or not, if yes indicate the detail of the plot.	Trees = Nil Poles = 45 Nos. Plot Number = 30/104
13	Topography of the project area, soil type of forest area.	Mild slope with Black cotton soil.
14	Brief observation of the inspection team.	only 45 nos. of poles are to be removed from the road alignment without disturbing natural forest.
15	Sketch map of the proposed project area showing the detail and alignment.	Enclosed
16	Enumeration list of the trees.	Enclosed
17	Any other noteworthy observations	- NA -
18	Certificate of DFO (T) concerned if tree felling is not involved	Enclosed



Ugen D. Bhutia
Junior Engineer
RM & DD, Rabong
Rabong Sub-Division



Nina Wangdi Bhutia
Revenue Surveyor
LR & DM Department


R. P. Sharma
Asst. Surveyor
Survey & Demarcation Division
FEWMD



Ashish Gurung
Block Officer
Survey & Demarcation Division
FE & WM Department


S. K. Rajalim,
Assistant Engineer
RM & DD, Rabong
Rabong Sub-Division


Poshan Rai
Forest Guard
FE & WM Department
Forest Env. & Wildlife Management Deptt.
Govt. of Sikkim.


K. C. Chetani
Block Officer
Territorial Block Officer
FE & WM Department
Govt. of Sikkim, FEWMD

Sonam Wangchuk Lepcha
Block Officer
Survey & Demarcation Division
FE & WM Department


Nishant Karma Ugen Yonzon
Range Officer (T)
Rabong Range, South Sikkim
Range Officer,
FE & WM Department