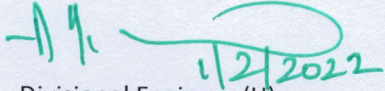


**Construction of Road Over Bridge in lieu of LC No.32 in between
Tambaram and Vandalur Railway stations near Perungalathur**

Area Statement (Non-Forest Land)


S.No.	Description	Area(Sq.m)
1	Perungalathur - I	16289
2	Perungalathur - II	1662
3	Perungalathur - III	264
4	Perungalathur - IV (OSR)	2713
5	Peerankaranai - I	1053
6	Peerankaranai - II	1531
7	Gifted Land (LC 32 & LC 33)	7587
8	Gifted Land (TBM)	14480
9	Chengalpattu - Chennai Arm	7161
10	Chennai - Chengalpattu Arm	10179
11	Eastern ByePass Arm	4128
12	SR Nagar Arm	5969
	Total	73016


1/2/2022
Divisional Engineer (H),
CMDP Division - II,
Chennai - 15.

**Construction of Road Over Bridge in lieu of LC No.32 in between
Tambaram and Vandalur Railway stations near Perungalathur**

Area Statement (Forest Land)

S.No.	Description	Area(Sq.m)
1	Eastern ByePass Arm (Approach Portion)	3130.4
2	Eastern ByePass Arm (Service Road Portion)	6416.8
	Total	9547.2


Divisional Engineer (H),
CMDP Division - II,
Chennai - 15.

**Construction of Road Over Bridge in lieu of LC No.32 in between
Tambaram and Vandalur Railway stations near Perungalathur**


Area Statement Village Wise Breakup(Non-Forest Land)

Peerkankaranai Village, Chengalpattu District

S.No.	Description	Area(Sq.m)
1	Peerkankaranai - I	1053
2	Peerkankaranai - II	1531
3	SR Nagar Arm	2778
4	Chennai - Chengalpattu Arm	7223
5	Chengalpattu - Chennai Arm	3447
	Total	16032

Perungalathur Village, Chengalpattu District

S.No.	Description	Area(Sq.m)
1	Perungalathur - I	16289
2	Perungalathur - II	1662
3	Perungalathur - III	264
4	Perungalathur - IV (OSR)	2713
5	Chennai - Chengalpattu Arm	2956
6	Chengalpattu - Chennai Arm	3714
7	Eastern ByePass Arm	4128
8	SR Nagar Arm	3191
9	Gifted Land(LC 32 & LC 33)	7587
10	Gifted Land(TBM)	14480
	Total	56984
	Total Non-Forest Land	73016


 Divisional Engineer (H),
 CMDP Division - II,
 Chennai - 15.

**Construction of Road Over Bridge in lieu of LC No.32 in between Tambaram
and Vandalur Railway stations near Perungalathur**

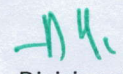
Area Statement Village Wise Breakup(Forest Land)

Peerkankaranai Village, Chengalpattu District

Nil

Perungalathur Village, Chengalpattu District

S.No.	Description	Area(Sq.m)
1	Eastern ByePass Arm (Approach Portion)	3130.4
2	Eastern ByePass Arm (Service Road Portion)	6416.8
Total		9547.2
Total Forest Land		9547.2


Divisional Engineer (H),
CMDP Division - II,
Chennai - 15.

11/2/2022

Construction of Road Over Bridge in lieu of LC No.32 in between Tambaram and Vandalur Railway stations near Perungalathur

Area Statement Component Wise Breakup (Non-Forest Land)

Bridge Portion

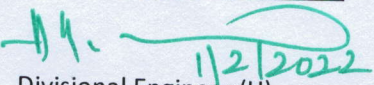
S.No.	Description	Area(Sq.m)
1	Chengalpattu - Chennai Arm	5548
2	Chennai - Chengalpattu Arm	8603
3	Eastern ByePass Arm	4128
4	SR Nagar Arm	4523
	Total	22802

Approach Portion

S.No.	Description	Area(Sq.m)
1	Chengalpattu - Chennai Arm	1598
2	Chennai - Chengalpattu Arm	1573
3	SR Nagar Arm	1452
	Total	4623

Service Road Portion

Total	45591
Total Non-Forest Land	73016


 Divisional Engineer (H),
 CMDP Division - II,
 Chennai - 15.

**Construction of Road Over Bridge in lieu of LC No.32 in between
Tambaram and Vandalur Railway stations near Perungalathur**


Area Statement Component Wise Breakup (Forest Land)

Bridge Portion

Nil

Approach Portion

S.No.	Description	Area(Sq.m)
1	Eastern ByePass Arm (Approach Portion)	3130.4
Service Road Portion		
1	Eastern ByePass Arm (Service Road Portion)	6416.8
Total Forest Land		9547.2


11/2/2022
Divisional Engineer (H),
CMDP Division - II,
Chennai - 15.