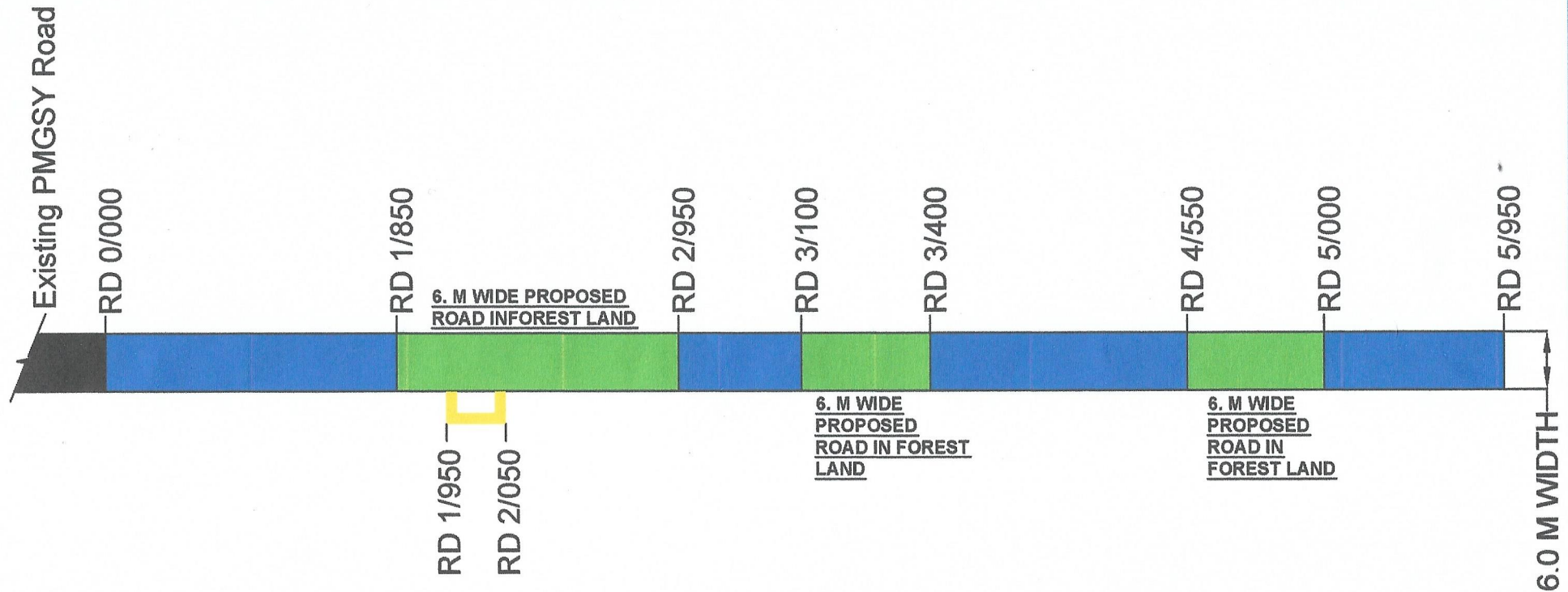


**LAYOUT PLAN FOR CONSTRUCTION OF ROAD FROM TANDA TO KAPPIAN DA BAN
UNDER PACKAGE NO. JK05-166, STAGE-I &II, PHASE-XII, LENGTH=5.950KM PMGSY BLOCK AKHNOOR,
DISTRICT JAMMU.**



FOREST AREA DETAILS

AREA DETAIL OF ROAD	LENGTH X WIDTH	AREA
RD 1/850 TO 2/950	1100M X 6M	6600 M ²
RD 3/100 TO 3/400	300M X 6M	1800 M ²
RD 4/550 TO 5/000	450M X 6M	2700 M ²

DUMPING AREA DETAILS

RD 1/950 TO 2/050	100M X 25M	2500 M ²
TOTAL AREA		13600 M ² OR 1.36 HECTARES

LEGEND:-

1.	FOREST LAND	
2.	PRIVATE LAND	
3.	DUMPING POINT	
4.	EXISTING PMGSY ROAD	

M. K.
Executive Engineer
PMGSY Division
Jammu

(To be uploaded as additional
Document in Part-I)


CHECKLIST

Name of the Proposal – Tanda to Kapai Di Bhan Part 2 Block-Akhnoor Distt. Jammu

Division– Jammu User Agency – Executive Engineer PMGSY Division Jammu

S.no	Particulars	Document enclosed (Yes/No)
1	Register online through the portal "parivesh.nic.in"	Yes
2	Fill the Form-A- Part-I (extent of proposed area for diversion to be preferably in two digits after decimal)	Yes
3	Upload authorization letter to the person submitting application on PARIVESH portal by the competent authority of the user agency. ID Card, PAN Card etc not to be uploaded.	Yes
4	Upload coloured Survey of India Toposheet Map of the project site / forest land to be diverted, or any suitable map with legend authenticated by the representative of DFO (Territorial) and Project Authority	Yes
5	Upload KML file of the forest land to be diverted under the project. KML of Non-Forest Land (NFL) in different shade to be uploaded, if necessary.	Yes
6	Upload Geo-reference map showing GPS Coordinates of the forest land proposed for diversion	Yes
7	Upload Justification for locating the project on forest land	Yes
8	Upload original copy of the communication addressed to the concerned Deputy Commissioner for recognition and vesting of forest rights in accordance with the provisions of the Scheduled Tribes and Other Traditional Forest Dwellers (Recognition of Forest Rights) Act, 2006 (2 of 2007) for the entire forest land indicated in the proposal	Yes
9	Additional documents:	
	i) Brief Project Note (covering the main features of the proposal, particularly, its implication on environment/forest and mitigation measures like construction of retaining/breast walls and number of people to be benefited from the project)	Yes
	ii) Approval of the project by the competent authority.	Yes


Divisional Forest Officer
Jammu Forest Division
JAMMU


User Agency
Executive Engineer
PMGSY Division
Jammu



Union Territory of Jammu and Kashmir

OFFICE OF THE SUPERINTENDING ENGINEER PMGSY CIRCLE JAMMU
13-C EXTENSION GANDHI NAGAR JAMMU


Phone No. : 0191-2450279, E-mail.: sepmgsyjammu@gmail.com

Subject: - Authority Letter

In supersession to this office letter No. SE/PMGSY/J/5960 Dated 22-01-2021, this office authorizes Er. Ram Paul Gupta Executive Engineer PMGSY Division Jammu for online uploading and submission of forest case on Parivesh Portal for Construction of road from Tanda to Kappian De Bhan of road Package No. JK05-166, Length 5.950 Kms instead of Er. Mohd Farooq Assistant Engineer.

No:- SE/PMGSY/J/5961

Dated :-22/01/2021


Superintending Engineer
PMGSY Circle Jammu