

FORM - A

Form seeking prior approval of Central Government under section 2 of the Forest(Conservation) Act,1980 for Diversion of fresh forest area

PART - I

(To be filled up by User Agency)


A. General Details**A-1. Project Details**

- (i). Proposal No. : FP/PB/Others/118126/2020
- (ii). Name of Project for which Forest Land is required : Diversion of Forest land for construction of pathway and beautification of area in Anandpur Sahib District Rupnagar
- (iii). Short narrative of the proposal and Project/scheme for which the forest land is required : Diversion of 0.2153 ha of forest land for construction of pathway at the embankment along Naina Devi Road near SDM Office Anandpur Sahib district Rupnagar.
- (iv). State : Punjab
- (v). Category of the Project : Others
- (vi). Shape of forest land proposed to be diverted : Linear
- (vii). Estimated cost of the Project(Rupees in lacs) : 400
- (viii). Total Area of Forest Land proposed for diversion(In ha.): 0.2153
- (ix). Non-Forest Land required for this project(in ha.): 0
- (x). Total period for which the forest land is proposed to be diverted(in years): 99

A-2. Details of User Agency

- (i). Name : DIRECTOR OF TOURISM & CULTURAL AFFAIRS, PUNJAB
- (ii). Address1 : Plot No 3, Sector 38-A
- (iii). Address2 : Chandigarh
- (iv). State : Chandigarh
- (v). District : Chandigarh
- (vi). Pin : 160024
- (vii). Landmark : Opposite Dainik Bhaskar
- (viii). Email address : ed.apd.phtpb@gmail.com
- (ix). Landline Telephone No. : 172-5042955
- (x). Fax No. : 172-
- (xi). Mobile No. : 7986969394
- (xii). Website (if any) : punjabtourism.gov.in
- (xiii). Legal status of User Agency : State Government

A-3. Details of Person Making Application

- (i). First Name: K
- (ii). Middle Name: L
- (iii). Last Name: Malhotra
- (iv). Gender: Male
- (v). Designation: FCS
- (vi). Address 1: 2027-C, Block No. 22, Sector 63
- (vii). Address 2: Chandigarh
- (viii). State: Chandigarh
- (ix). District: Chandigarh
- (x). Tehsil: Chandigarh
- (xi). Pin: 160062
- (xii). Landmark: Backside PCA Club
- (xiii). Email Address: klmalhotra53@gmail.com
- (xiv). Landline Telephone No.: 172-2699263
- (xv). Fax No.: NIL
- (xvi). Mobile No.: 9464264232
- (xvii). Copy of documents in support of the competence/authority of the person making this application to make application on behalf of the User Agency: 

K. L. Malhotra
Forest Conservation Specialist, IDIPT

B. Details of land required for the Project

B-1. Details of proposal seeking prior approval of Central Government under the Act for diversion of forest land for the Project already submitted in the past

| List of proposal submitted in Past | | | | | | | |
|------------------------------------|------------------|--------------|---------------|----------------------------------|--------------------|-------------------------------|------------------------|
| S.no | Proposal Status. | Proposal No. | Moef File No. | Area Proposed for Diversion(Ha.) | Area Diverted(Ha.) | Date of In-Principle Approval | Date of Final Approval |
| NIL | | | | | | | |

B-2. Details of forest land proposed to be diverted

B-2.1 Details of Divisions involved

| Details of Divisions Involved | | | |
|-------------------------------|---------------|------------------|----------------------|
| S.no | Division Name | Forest Land(ha.) | Non-Forest Land(ha.) |
| 1. | Rupnagar | 0.2153 | 0 |

B-2.2 Details of Districts involved

| District wise breakup | | | |
|-----------------------|---------------|------------------|----------------------|
| S.no | District Name | Forest Land(ha.) | Non-Forest Land(ha.) |
| 1. | Rupnagar | 0.2153 | 0 |




B-2.3 Village wise breakup

| Villages wise breakup | | | |
|-----------------------|----------------|------------------|----------------------|
| S.no | Village | Forest Land(ha.) | Non-Forest Land(ha.) |
| 1 | Anandpur sahib | 0.2153 | 0 |


B-2.4 Component wise breakup

| Component wise breakup | | | |
|------------------------|----------------------------------|------------------|----------------------|
| S.no | Component | Forest Land(ha.) | Non-Forest Land(ha.) |
| 1 | Pathway | 0.1995 | 0 |
| 2 | Pergola type 2 numbers 6 | 0.003666 | 0 |
| 3 | Pergola type 3 numbers 10 | 0.0047 | 0 |
| 4 | Drinking water kiosk two numbers | 0.0016262 | 0 |
| 5 | step area numbering 20 | 0.0054 | 0 |

C. Maps of forest land proposed to be diverted

| Division 1. : Rupnagar | | |
|---|----------------------|---|
| (i). Area of forest land proposed to be diverted(in ha.) : 0.2153 | | |
| (ii). : Linear | | |
| (b). No. of Segments : One | | |
| Segment wise details | | |
| Segments | Segment Area(in ha.) | Kml File of Segments |
| 1. | 0.2153 |  View File |
| (iii). Copy of Survey of India Toposheet Indicating boundary of forest land proposed to be diverted:  | | |
| (iv). Scanned copy of the Geo-referenced map of the forest land proposed to be diverted prepared by using GPS or Total Station:  | | |

D. Justification for locating the Project in forest land and details of alternatives examined **K. L. Malhotra**
Forest Conservation Specialist, IDIPT

- (i). Copy of note containing justification for locating the Project in forest land: 
- (ii). Whether a copy of map indicating location of alternative examine is required to be provided: No
- (a). Reason for not providing such map The project has approved by Gol for specific locat

E. Employment likely to be generated

- (i). Whether the Project is likely to generate employment?: Yes
- (ii). Permanent/Regular Employment(Number of persons): 2
- (iii). Temporary Employment(Number of person-days): 200

F. Displacement of People due to the Project, if any

- (i). Whether Project Involves displacement?: No

G. Details of Cost-Benefit analysis for the Project

- (i). Whether the Project requires Cost-Benefit analysis?: No

H. Status of Environmental Clearance

- (i). Whether the Project requires Clearance under the Environment (Protection) Act 1986?: No

I. Status of Wildlife Clearance


- (i). Whether the Project or a part thereof is located in any Protected Area or their Eco sensitive zone?: No

J. Applicability of special provisions governing Scheduled Areas

- (i). Whether the Project or a part thereof is located in a Scheduled Area?: No

K. Status of settlement of rights under the Forest Rights Act, 2006 on the forest land proposed to be diverted










- (i). Whether the process for settlement of Rights under the Forest Rights Acts 2006 on the forest land proposed to be diverted has been completed?: Yes

- (a). Copy of documentary evidence in support of settlement of rights under the Forest Rights Act, 2006 on the forest land proposed to be diverted: 














L. Details of land identified for Compensatory Afforestation

- (i). Whether non-forest or Revenue forest land is required to be provided by User Agency?: Not Applicable
- (ii). Whether the area of non-forest land or Revenue forest land required to be provided by User Agency for raising Compensatory Afforestation is less than area of forest land proposed to be diverted?: Not Applicable
- (iii). Reason for not providing Non-Forest Land: Not Applicable

Additional information Details


| Documents | | |
|-----------|---|--|
| S.No | Documents | Remarks |
| 1 |  | Area wise break up of the project for which Forest area is required. |
| 2 |  | DGPS map |
| 3 |  | Certificate regarding minimum use of the forest area |
| 4 |  | Certificate regarding non forest area |
| 5 |  | English Translation of the authority letter |
| 6 |  | Authority letter in Punjabi |
| 7 |  | Letter to DC for NOC under FRA |
| 8 |  | Undertaking for NOC under FRA |
| 9 |  | Undertaking for NOC from PPCB |

Report Part 1

| | | If required. |
|----|--|--|
| 10 |  | GoI sanction of the project |
| 11 |  | English Translation of NOC from the Water resources Deptt |
| 12 |  | Undertaking for NPV payment |
| 13 |  | NOC from Water resources in Punjabi |
| 14 |  | Certificate regarding minimum use of forest land |
| 15 |  | Layout plan |
| 16 |  | Regional Office letter regarding change of category etc. |
| 17 |  | Justification and description of project |
| 18 |  | Area marked on Survey of India toposheet |
| 19 |  | kml file in pdf format |
| 20 |  | Undertaking for Compensatory Afforestation |
| 21 |  | Undertaking regarding payment of non forest land etc |
| 22 |  | Undertaking regarding no felling of trees and reply to RO letter |

Print page


K. L. Malhotra
Forest Conservation Specialist, IDIPT


AMIT CHAUHAN IFS
Divisional Forest Officer
Rupnagar 