

Diversion of 7.2834 hac. of Forest Land for Rehabilitation and Upgradation to Four Lane Configuration and Strengthening of Sihuni to Rajol (Package IIA) from KM 51.00 to KM 72.00 (Design Length of 18.450 km) of NH 20 (New NH 154) of Pathankot Mandi Section in the State of Himachal Pradesh

FILE NO. : FP/HP/Road/152261/2022


DATE OF PROPOSAL : 15.07.2022

CERTIFICATE REGARDING DISTANCE OF PROPOSED AREA FROM PROTECTED OR THEIR ECO SENSITIVE ZONE IN RESPECT OF REHABILITATION AND UPGRADATION TO FOUR LANE CONFIGURATION AND STRENGTHENING OF SIHUNI TO RAJOL (PACKAGE IIA) FROM KM 51.00 TO KM 72.00 (DESIGN LENGTH OF 18.450 KM) OF NH 20 (NEW NH 154) OF PATHANKOT MANDI SECTION, DISTRICT KANGRA (H.P.)

This is to certify that the area proposed for Rehabilitation and Upgradation to Four Lane Configuration and Strengthening of Sihuni to Rajol (Package IIA) from KM 51.00 to KM 72.00 (Design Length of 18.450 km) of NH 20 (New NH 154) of Pathankot Mandi Section, District Kangra does not fall in protected area or eco sensitive zone. Its distance from the Eco-sensitive zone of Pong Dam Lake Wild Life Sanctuary is about 17 kms.

Place : Nurpur

Dated : 27-01-2023


Dr. Kuldeep Jamwal (HPFS)
Divisional Forest Officer
Nurpur Forest Division
Nurpur
Nurpur Forest Division
Nurpur, H.P.

Diversion of 7.2834 hac. of Forest Land for Rehabilitation and Upgradation to Four Lane Configuration and Strengthening of Sihuni to Rajol (Package IIA) from KM 51.00 to KM 72.00 (Design Length of 18.450 km) of NH 20 (New NH 154) of Pathankot Mandi Section in the State of Himachal Pradesh

FILE NO. : FP/HP/Road/152261/2022

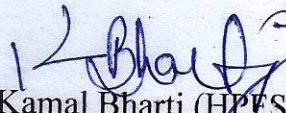
DATE OF PROPOSAL : 15.07.2022

CERTIFICATE REGARDING DISTANCE OF PROPOSED AREA FROM PROTECTED OR THEIR ECO SENSITIVE ZONE IN RESPECT OF REHABILITATION AND UPGRADATION TO FOUR LANE CONFIGURATION AND STRENGTHENING OF SIHUNI TO RAJOL (PACKAGE IIA) FROM KM 60.600 TO KM 61.00 OF NH 20 (NEW NH 154) OF PATHANKOT MANDI SECTION, DISTRICT CHAMBA (H.P.)

This is to certify that the area proposed for Rehabilitation and Upgradation to Four Lane Configuration and Strengthening of Sihuni to Rajol (Package IIA) from KM 60.600 to KM 61.000 of NH 20 (New NH 154) of Pathankot Mandi Section, District Chamba does not fall in protected area or eco sensitive zone. Its distance from the Eco-sensitive zone of Kalatop Khajiar Wildlife Sanctuary is approximately 45 kms.

Place : Dalhousie

Dated : 27-01-2023


Kamal Bharti (HPFS)
Divisional Forest Officer
Dalhousie Forest Division
Dalhousie


Diversion of 7.2834 hac. of Forest Land for Rehabilitation and Upgradation to Four Lane Configuration and Strengthening of Sihuni to Rajol (Package IIA) from KM 51.00 to KM 72.00 (Design Length of 18.450 km) of NH 20 (New NH 154) of Pathankot Mandi Section in the State of Himachal Pradesh

FILE NO. : FP/HP/Road/152261/2022
DATE OF PROPOSAL : 15.07.2022

CERTIFICATE REGARDING DISTANCE OF PROPOSED AREA FROM PROTECTED OR THEIR ECO SENSITIVE ZONE IN RESPECT OF REHABILITATION AND UPGRADATION TO FOUR LANE CONFIGURATION AND STRENGTHENING OF SIHUNI TO RAJOL (PACKAGE IIA) FROM KM 51.00 TO KM 72.00 (DESIGN LENGTH OF 18.450 KM) OF NH 20 (NEW NH 154) OF PATHANKOT MANDI SECTION, DISTRICT KANGRA (H.P.)

This is to certify that the area proposed for Rehabilitation and Upgradation to Four Lane Configuration and Strengthening of Sihuni to Rajol (Package IIA) from KM 51.00 to KM 72.00 (Design Length of 18.450 km) of NH 20 (New NH 154) of Pathankot Mandi Section, District Kangra does not fall in protected area or eco sensitive zone. Its distance from the Eco-sensitive zone of Pong Dam Lake Wild Life Sanctuary is about 12 kms and distance from Dhauladhar Wild Life Sanctuary is 57 kms.

Place : Dharamshala
Dated : 27-01-2023.


Dr. Sanjeev Sharma (HPFS)
Divisional Forest Officer
Dharamshala Forest Division
Dharamshala

**Divisional Forest Officer
Forest Division
Dharamshala**