

HIMACHAL PRADESH  
PUBLIC WORKS DEPARTMENT

No.PW-SRDD-WA-DOFL -2022-

Dated:-

25451-52

9-2-2023

To

The Divisional forest officer,  
Shimla forest Division ,  
Shimla-2

Subject:-

**Diversion of 00.8637 ha of forest land in favour of HP PWD for the construction of road from Ogli to Suma km 0/00 to 1/510 within the jurisdiction of Shimla forest Division Distt. Shimla HP( On line NO. FP/HP/Road /8789/2014)**

This is with reference to the office of the Integrated Regional Office ,Ministry of Environment , Forest and climate change Long wood office letter no FC/HPB/06/105/2022 dt 9/9/2022 vide which short comings / observation on subject cited forest case have been conveyed . The point wise reply of the observation is submitted as under:-

Point no-1 (I & II) The violation case has already been intimated as per violation list at sr. No.357 and also inspected by the committee constituted as per Govt. Notification No FF-B\_F(3)-31/2012 dt 24/10/2013

( ii ) The construction work of road from Ogli to Suma was taken in hand by the public Works Department during the year 2008/ & only 240 meters of road length was constructed . The work was stopped for want of forest clearance under FCA 1980. No construction activity done by the department from the year 2008 to till date.

( iv ) Pertain to your Good office.

( v ) The proposed road is under the list of 2183 roads. List of 2183 roads provided by HP PWD to Hon'ble High Court of HP constructed in violation of FCA 1980 highlighting the name or road at sr No 357 of Shimla Zone uploaded on line on proposal folder.

( vi ) Hon'ble High Court vide its order in CWPNo.5600 of 2012 has given one time relaxation for the roads which have been constructed illegally on forest land. The committee under the chairmanship of CF Shimla has inspected the road and inspection report of the committee is placed at page no 49-50.

( vii ) Pertains to your Good office .

**Point no-2** The under taking regarding details of the mitigation measure to be adopted to arrest the accelerated soil erosion / land slide during / after execution project is attached . Additionally soil and moisture conservation plan pertains to DFO.

**Point No-3** The consent of the private land owners by way of sale/ gift deeds is up loaded online

**Point no-4** Jurisdiction for locating the dumping site in forest land is attached . There are no trees standing in the proposal dumping sites for construction of link road from Ogli to suma km 0/00 to 1/510. The 0.0588 hac. forest land is required by the HPPWD for dumping in respect of construction of this road.

**Point no-5** All the dumping sited including Dumping site no 3 will be protected by construction the wire crate retaining walls down hill side in such a manner that no debris will be rolled down in to the house hold of villagers. The detailed drawing attached in page no 55 & 56 of proposal folder.

**Point no-6** Beneficiary villages are marked on KML file.

**Point no-7** The lay out plan showing all the components ( Forest land/ non forest land/ violated part shown with distinct colours has been attached in proposal folders & uploaded on the PARIVESH portal .

**Point no-8** Layout plan showing chainage wise length & width of forest land and non forest land attached.

**Point no-9** Pertains to your good office.

**Point no-10** There are three no dumping sites are proposal in KML file and the same are included in the component wise breakup.

**Point no-11** Muck management plan attached .

**Point no-12** Fresh joint inspection attached .

**Point no -13** Need full done .

**Point no-14** Jurisdiction of reducing the trees attached.

**Point no-15** project approval document attached .

**Point no-16 & 17** Pertains to your good office.

**Point no -18** The KML file of proposed road shown in Google earth is in linear shape, the width of this shape cannot be measured , only the length will be measured in the KML file so that the area is different in the KML file.

**Point no-19** Pertains to your good office.

It is therefore , requested that the office of the DFO Shimla may be intimated accordingly for further necessary action in the matter please.

**D.A:- As above in Triplicate**

Executive Engineer,  
Shimla Rural Division,  
H.P PWD, Dhani.

Copy forwarded to Assistant Engineer Jalog for information .

Executive Engineer,  
Shimla Rural Division,  
H.P PWD, Dhani.

**Full title of the Project:-** Diversion of 00.8637 ha of forest land in favour of HPPWD for the construction of road from Ogli to Suma km 0/00 to 1/510

File No.....A.....

Date of Proposal:.....

## Underking

Point No.2 -

It is certified that during the construction of road the affect of land sliding and soil erosion will be mitigate by providing necessary protection work i.e. R/walls, B/walls , wire crate works and cutting work will be done in scientific manners. The plantation of various species of grass ,beads & bushes also be done in the soil erosion portion in scientific manner which helps to counter the land sliding /soil erosion effect in the affected area with the help and direction of expert team of forest department. The provision of the same will be taken in the detailed estimate.

Place ... Dharni

Date.....

  
Assistant Engineer  
B & R Sub-Division  
HPPWD Jalod

Signature of User Agency

  
Executive Engineer  
Shilpa Road Division  
HPPWD Dharni

38001

2  
0  
1  
6

Himachal Government

## GIFT DEED



The GIFT DEED is made on this 15th day of  
1/Sept. Kanhi Ram S/o V. Ram S/o

/O /D/O W/O Sh. Summa Pargana Sary permanent resident of  
village. Summa Pargana Sary Tehsil Sunni  
District Shimla H.P. (Hereinafter called DONOR) of the one part and the state of  
H.P. through Executive Engineer Rural Division Dhama HPPWD., Dhama District  
Shimla H.P. of 4th Circle HPPWD., Winter Field Shimla H.P. (Hereinafter called the  
DONEE) of other part.

Where it is declared as follows:-

1. That the donor and the other inhabitants of the area shall be benefited by the construction of the road namely. Construction of road (Summa ogli) under HPPWD being constructed by the donee under the Govt. scheme for public purpose as such he/she/they have decided to transfer the land by way of gift specified below voluntarily and without any consideration which has been accepted by the donee.
2. The donor part shall transfer the possession and ownership of the land comprised in Khata Khatuni No. 14 min 16 Khasra No. 18 measuring 0.14-39 (Bighas/Hecters). of area 1/24 measuring 0.12-60 Hect.
- (Strike out whichever is not applicable) situated in Mohal. Summa Pargana Sary Tehsil Sunni District Shimla H.P. free from all encumbrances to the Donee party including all the structures (specified the nature of structure) standing there on, trees, garden, etc. together with all rights easement and appurtenance whatsoever (hereinafter called the property hereby transferred or the premises as specified/described in schedule hereto).
4. That the Donor party is absolute owner in possession of the land mentioned herein above and has no objection in case the above land is utilized for the benefit of general public i.e. construction of Link road to village/Mohal. ogli Summa Govt. scheme by the state Govt. on public exchequer.
5. That the donor has agreed to deliver the possession of the land at the time of the registration of the above gift deed.
6. That the donor(s) has/have made this transfer of the land specified above voluntarily and without any consideration and the same has been accepted by the donee.

पंजीकार  
नी

पंजीकार  
मुनी

7. That the donor party has further declare that no person including him/he/them or their successors shall have any right over the above land after the registration of the deed and the donee shall be the absolute owner of the land afterwards for all intents and purposes and that neither the donor nor his legal representatives/heirs/successors shall claim any compensation for above mentioned land in future.
8. That the donor(s) has/have executed this deed out of his/herr/their free will/consent and without any influence or coercive methods being adopted by any person.
9. That donee further declare that the above land which has been transferred with possession to it shall be utilized for the purposes as mentioned above and shall not use the land for any other purpose except with the permission of competent authorities in accordance with law.
10. That the above deed binds the respective heir/successors/executors/administrators/assigners and legal representatives of the parties hereto.
11. That the donor party has further declare that no person including him/her/them or their successors shall have no right to claim compensation for any damages occur by way of debris/boulders during execution of road as mentioned above, IN WITNESS, whereof all parties heirs to executed on the date first herein before mentioned.

मिकार

WITNESS:-

1. Mahender s/o Durga Das  
R/o Summa.

..... Lakshmi


2. Lekh Raj s/o Bali Ram  
R/o Summa.

.....

M. S. Sharma  
IDENTIFIED

V-President, G.P. ogle.

  
DONOR

  
उप-पंजीकार  
सुनी

  
DONEE

  
SUNIL KUMAR  
Document Writer  
Tehsil Office, Sunni  
Distt. Shimla (H.P.)

जिला 09 शिमला  
मौजा सुम्ना

तहसील	01	सुन्नी
मोहल	015901	सुन्ना

नकल जमाबन्दी  
कानूनगो वृत्त खटनी  
हदबस्त न. 33

पट्टवार वृत्त ओगली  
साल 2013-2014

है-आ-सै  
रकला इकाई

न. खेपट या जगह से	खेपटों न.	नाम पत्नी या तरफ	नाम मालिक व एकरा	माल कारखाना व फल	नाम चर व देहाय वसतक	जमीन खसता	रकबा हरा छोटा व मोटा	सामान व मुद्रा	मालका या मालिक	मुद्रा व खर	कीमत	
1.	2.	3.	4.	5.	6.	7.	8.	9.	10.	11.	12.	13.
14 मिना	16	चन्द्र दास	रूपचन्द, कटिहार, जोगिन्दर	काशी व कल्या स्वयं	देहाय वसतक	खसता	रकबा हरा छोटा व मोटा	सामान व मुद्रा	मालका या मालिक	मुद्रा व खर	कीमत	
14	16	नन्द पुर	राम, चन्द्रापुर व श्रीमती		अवधारी	खसता	रकबा हरा छोटा व मोटा	सामान व मुद्रा	मालका या मालिक	मुद्रा व खर	कीमत	
		धर्म दास	देवदासी पुरी व श्रीमती		सिक	खसता	रकबा हरा छोटा व मोटा	सामान व मुद्रा	मालका या मालिक	मुद्रा व खर	कीमत	
		निवासी	विद्या उदम पुर देहाय भाग		खसता	खसता	रकबा हरा छोटा व मोटा	सामान व मुद्रा	मालका या मालिक	मुद्रा व खर	कीमत	
		महाल	बहावर स्थानिय दासी		खसता	खसता	रकबा हरा छोटा व मोटा	सामान व मुद्रा	मालका या मालिक	मुद्रा व खर	कीमत	
		ओपनी।			खसता	खसता	रकबा हरा छोटा व मोटा	सामान व मुद्रा	मालका या मालिक	मुद्रा व खर	कीमत	
		172.97			खसता	खसता	रकबा हरा छोटा व मोटा	सामान व मुद्रा	मालका या मालिक	मुद्रा व खर	कीमत	
		नाल			खसता	खसता	रकबा हरा छोटा व मोटा	सामान व मुद्रा	मालका या मालिक	मुद्रा व खर	कीमत	

नं. 44	कि. 4
44	आठ हज़र
नं. 44	आठ
हज़र	नं. 44
हज़र	नं. 44
हज़र	नं. 44
हज़र	नं. 44
हज़र	नं. 44
हज़र	नं. 44
हज़र	नं. 44
हज़र	नं. 44
हज़र	नं. 44
हज़र	नं. 44
हज़र	नं. 44
हज़र	नं. 44
हज़र	नं. 44
हज़र	नं. 44
हज़र	नं. 44
हज़र	नं. 44
हज़र	नं. 44
हज़र	नं. 44
हज़र	नं. 44
हज़र	नं. 44
हज़र	नं. 44
हज़र	नं. 44
हज़र	नं. 44
हज़र	नं. 44
हज़र	नं. 44
हज़र	नं. 44
हज़र	नं. 44
हज़र	नं. 44
हज़र	नं. 44
हज़र	नं. 44
हज़र	नं. 44
हज़र	नं. 44
हज़र	नं. 44
हज़र	नं. 44
हज़र	नं. 44
हज़र	नं. 44
हज़र	नं. 44
हज़र	नं. 44
हज़र	नं. 44
हज़र	नं. 44
हज़र	नं. 44
हज़र	नं. 44
हज़र	नं. 44
हज़र	नं. 44
हज़र	नं. 44
हज़र	नं. 44
हज़र	नं. 44
हज़र	नं. 44
हज़र	नं. 44
हज़र	नं. 44
हज़र	नं. 44
हज़र	नं. 44
हज़र	नं. 44
हज़र	नं. 44
हज़र	नं. 44
हज़र	नं. 44
हज़र	नं. 44
हज़र	नं. 44
हज़र	नं. 44
हज़र	नं. 44
हज़र	नं. 44
हज़र	नं. 44
हज़र	नं. 44
हज़र	नं. 44
हज़र	नं. 44
हज़र	नं. 44
हज़र	नं. 44
हज़र	नं. 44
हज़र	नं. 44
हज़र	नं. 44
हज़र	नं. 44
हज़र	नं. 44
हज़र	नं. 44
हज़र	नं. 44
हज़र	नं. 44
हज़र	नं. 44
हज़र	नं. 44
हज़र	नं. 44
हज़र	नं. 44
हज़र	नं. 44
हज़र	नं. 44
हज़र	नं. 44
हज़र	नं. 44
हज़र	नं. 44
हज़र	नं. 44
हज़र	नं. 44
हज़र	नं. 44
हज़र	नं. 44
हज़र	नं. 44
हज़र	नं. 44
हज़र	नं. 44
हज़र	नं. 44
हज़र	नं. 44
हज़र	नं. 44
हज़र	नं. 44
हज़र	नं. 44
हज़र	नं. 44
हज़र	नं. 44
हज़र	नं. 44
हज़र	नं. 44
हज़र	नं. 44
हज़र	नं. 44
हज़र	नं. 44
हज़र	नं. 44
हज़र	नं. 44
हज़र	नं. 44
हज़र	नं. 44
हज़र	नं. 44
हज़र	नं. 44
हज़र	नं. 44
हज़र	नं. 44
हज़र	नं. 44
हज़र	नं. 44
हज़र	नं. 44
हज़र	नं. 44
हज़र	नं. 44
हज़र	नं. 44
हज़र	नं. 44
हज़र	नं. 44
हज़र	नं. 44
हज़र	नं. 44
हज़र	नं. 44
हज़र	नं. 44
हज़र	नं. 44
हज़र	नं. 44
हज़र	नं. 44
हज़र	नं. 44
हज़र	नं. 44
हज़र	नं. 44
हज़र	नं. 44
हज़र	नं. 44
हज़र	नं. 44
हज़र	नं. 44
हज़र	नं. 44
हज़र	नं. 44
हज़र	नं. 44
हज़र	नं. 44
हज़र	नं. 44
हज़र	नं. 44
हज़र	नं. 44
हज़र	नं. 44
हज़र	नं. 44
हज़र	नं. 44
हज़र	नं. 44
हज़र	नं. 44
हज़र	नं. 44
हज़र	नं. 44
हज़र	नं. 44
हज़र	नं. 44
हज़र	नं. 44
हज़र	नं. 44
हज़र	नं. 44
हज़र	नं. 44
हज़र	नं. 44
हज़र	नं. 44
हज़र	नं. 44
हज़र	नं. 44
हज़र	नं. 44
हज़र	नं. 44
हज़र	नं. 44
हज़र	नं. 44
हज़र	नं. 44
हज़र	नं. 44
हज़र	नं. 44
हज़र	नं. 44
हज़र	नं. 44
हज़र	नं. 44
हज़र	नं. 44
हज़र	नं. 44
हज़र	नं. 44
हज़र	नं. 44
हज़र	नं. 44
हज़र	नं. 44
हज़र	नं. 44
हज़र	नं. 44
हज़र	नं. 44
हज़र	नं. 44
हज़र	नं. 44
हज़र	नं. 44
हज़र	नं. 44
हज़र	नं. 44
हज़र	नं. 44
हज़र	नं. 44
हज़र	नं. 44
हज़र	नं. 44
हज़र	नं. 44
हज़र	नं. 44
हज़र	नं. 44
हज़र	नं. 44
हज़र	नं. 44
हज़र	नं. 44
हज़र	नं. 44
हज़र	नं. 44
हज़र	नं. 44
हज़र	नं. 44
हज़र	नं. 44
हज़र	नं. 44
हज़र	नं. 44
हज़र	नं. 44
हज़र	नं. 44
हज़र	नं. 44
हज़र	नं. 44
हज़र	नं. 44
हज़र	नं. 44
हज़र	नं. 44
हज़र	नं. 44
हज़र	नं. 44
हज़र	नं. 44
हज़र	नं. 44
हज़र	नं. 44
हज़र	नं. 44
हज़र	नं. 44
हज़र	नं. 44
हज़र	नं. 44
हज़र	नं. 44
हज़र	नं. 44
हज़र	नं. 44
हज़र	नं. 44
हज़र	नं. 44
हज़र	नं. 44
हज़र	नं. 44
हज़र	नं. 44
हज़र	नं. 44
हज़र	नं. 44
हज़र	नं. 44
हज़र	नं. 44
हज़र	नं. 44
हज़र	नं. 44
हज़र	नं. 44
हज़र	नं. 44
हज़र	नं. 44
हज़र	नं. 44
हज़र	नं. 44
हज़र	नं. 44
हज़र	नं. 44
हज़र	नं. 44
हज़र	नं. 44
हज़र	नं. 44
हज़र	नं. 44
हज़र	नं. 44
हज़र	नं. 44
हज़र	नं. 44
हज़र	नं. 44
हज़र	नं. 44
हज़र	नं. 44
हज़र	नं. 44
हज़र	नं. 44
हज़र	नं. 44
हज़र	नं. 44
हज़र	नं. 44
हज़र	नं. 44
हज़र	नं. 44
हज़र	नं. 44
हज़र	नं. 44
हज़र	नं. 44
हज़र	नं. 44
हज़र	नं. 44
हज़र	नं. 44
हज़र	नं. 44
हज़र	नं. 44
हज़र	नं. 44
हज़र	नं. 44
हज़र	नं. 44
हज़र	नं. 44
हज़र	नं. 44
हज़र	नं. 44
हज़र	नं. 44
हज़र	नं. 44
हज़र	नं. 44
हज़र	नं. 44
हज़र	नं. 44

[illegible]

$\frac{29.16}{10}$   
 $\frac{13.04}{7}$   
 $\frac{29.16}{10}$   
 $\frac{13.04}{7}$

۱۰  
 ۱۱  
 ۱۲  
 ۱۳  
 ۱۴  
 ۱۵  
 ۱۶  
 ۱۷  
 ۱۸  
 ۱۹  
 ۲۰  
 ۲۱  
 ۲۲  
 ۲۳  
 ۲۴  
 ۲۵  
 ۲۶  
 ۲۷  
 ۲۸  
 ۲۹  
 ۳۰  
 ۳۱  
 ۳۲  
 ۳۳  
 ۳۴  
 ۳۵  
 ۳۶  
 ۳۷  
 ۳۸  
 ۳۹  
 ۴۰  
 ۴۱  
 ۴۲  
 ۴۳  
 ۴۴  
 ۴۵  
 ۴۶  
 ۴۷  
 ۴۸  
 ۴۹  
 ۵۰  
 ۵۱  
 ۵۲  
 ۵۳  
 ۵۴  
 ۵۵  
 ۵۶  
 ۵۷  
 ۵۸  
 ۵۹  
 ۶۰  
 ۶۱  
 ۶۲  
 ۶۳  
 ۶۴  
 ۶۵  
 ۶۶  
 ۶۷  
 ۶۸  
 ۶۹  
 ۷۰  
 ۷۱  
 ۷۲  
 ۷۳  
 ۷۴  
 ۷۵  
 ۷۶  
 ۷۷  
 ۷۸  
 ۷۹  
 ۸۰  
 ۸۱  
 ۸۲  
 ۸۳  
 ۸۴  
 ۸۵  
 ۸۶  
 ۸۷  
 ۸۸  
 ۸۹  
 ۹۰  
 ۹۱  
 ۹۲  
 ۹۳  
 ۹۴  
 ۹۵  
 ۹۶  
 ۹۷  
 ۹۸  
 ۹۹  
 ۱۰۰

$\frac{9070}{18}$

$\frac{16320}{1} = \frac{1}{24}$

N-SD-60

$$\begin{array}{r} 1911170 \\ 14689 \\ \hline 16 \end{array}$$

दिनांक: 04-03-2017 पृष्ठ संख्या : 1

N<sup>o</sup> 1726031

2  
0  
1  
6

Himachal Government

GIFT DEED

Camp at Summa



The GIFT DEED is made on this 15th day of Sh/Smt. Mahendra Singh s/o Bhit

S/O/D/O/W/O Sh. Summa Pargana Sarej permanent resident of village. Summa Pargana Sarej Tehsil Summa District Shimla H.P. (Hereinafter called DONOR) of the one part and the state of H.P. through Executive Engineer Rural Division Dhani HPPWD., Dhani District Shimla H.P. of 4th Circle HPPWD., Winter Field Shimla H.P. (Hereinafter called the DONEE) of other part.

Where it is declared as follows:-

1. That the donor and the other inhabitants of the area shall be benefited by the construction of the road namely. Construction of road C ogh Summa under HPPWD. being constructed by the donee under the Govt. scheme for public purpose as such he/she/they have decided to transfer the land by way of gift specified below voluntarily and without any consideration which has been accepted by the donee.
2. The donor part shall transfer the possession and ownership of the land comprised in Khata Khatuni No. 24/31 Khasra No. 64 measuring 00-36-76 (Bighas/Hecters). of share 1/20 measuring 00-92 Hect.
3. (Strike out whichever is not applicable) situated in Mohal. Summa Pargana Sarej Tehsil Summa District Shimla H.P. free from all encumbrances to the Donee party including all the structures (specified the nature of structure) standing there on, trees, garden, etc. together with all rights easement and appurtenance whatsoever (hereinafter called the property hereby transferred or the premises as specified/described in schedule hereto).
4. That the Donor party is absolute owner in possession of the land mentioned herein above and has no objection in case the above land is utilized for the benefit of general public i.e. construction of Link road to village/Mohal. ogh Summa under Govt. scheme by the state Govt. on public exchequer.
5. That the donor has agreed to deliver the possession of the land at the time of the registration of the above gift deed.
6. That the donor(s) has/have made this transfer of the land specified above voluntarily and with any out consideration and the same has been accepted by the donee.

उप-मजिस्ट्रेट  
सुन्नी

7. That the donor party has further declare that no person including him/he/them or their successors shall have any right over the above land after the registration of the deed and the donee shall be the absolute owner of the land afterwards for all intents and purposes and that neither the donor nor his legal representatives/heirs/successors shall claim any compensation for above mentioned land in future.
8. That the donor(s) has/have executed this deed out of his/herr/their free will/consent and without any influence or coercive methods being adopted by any person.
9. That donee further declare that the above land which has been transferred with possession to it shall be utilized for the purposes as mentioned above and shall not use the land for any other purpose except with the permission of competent authorities in accordance with law.
10. That the above deed binds the respective heir/successors/executors/administrators/assigners and legal representatives of the parties hereto.
11. That the donor party has further declare that no person including him/her/them or their successors shall have no right to claim compensation for any damages occur by way of debris/boulders during execution of road as mentioned above, IN WITNESS, whereof all parties heirs to executed on the date first herein before mentioned.

पंजीकार

॥

महेन्द्र

DONOR

WITNESS:-

1. Mahendra s/o Durga Day

P/o Summa

Lekhaas

2. Lekha s/o Bali Ram

P/o Summa

V. Prasad  
IDENTIFIEDV. Prasad  
C.B. Ogliउप-पंजीकार  
सुनी

DONEE

जिल्हा 09	शिमला	तहसील 01	सुनी
मौजा	सुम्ना	मोहला 015901	सुम्ना

पट्टभार वृत्त आगन्ती  
साल 2013-2014

१०-११-११

दिनांक: 04-03-2017

ପୂର୍ବ ସାଧନା : ।

—of some

5. That the donor has agreed to execute the transfer of the registration of the above gift deed.

Executive Engineer  
Shimla Rural District  
H.P. P.W.D., Dharm

Scanned with CamScanner

1798018

2016

Himachal Government

Campet Suma

GIFT DEED



The GIFT DEED is made on this 15th day of 14/17  
Sh/Smt. Birbal, Dorev. Smt. of D

S/O /D/O W/O Sh. Summa Pargana Smt. permanent resident of village. Summa Pargana Smt. Tehsil Sunni District Shimla H.P. (Hereinafter called DONOR) of the one part and the state of H.P. through Executive Engineer Rural Division Dhamsi HPPWD., Dhamsi District Shimla H.P. of 4th Circle HPPWD., Winter Field Shimla H.P. (Hereinafter called the DONEE) of other part.

Where it is declared as follows:-

1. That the donor and the other inhabitants of the area shall be benefited by the construction of the road namely. Construction of road Cogh Summa under HPPWD being constructed by the donee under the Govt. scheme for public purpose as such he/she/they have decided to transfer the land by was of gift specified below voluntarily and without any consideration which has been accepted by the donee.

2. The donor part shall transfer the possession and ownership of the land comprised in Khata Khatuni No. 28 min 14. Khasra No. 116, 117, 120 Khat 3 measuring 42-61 (Bighas/Hecters).

of share 1/15 measuring 0-02-84 Hect.

3. (Strike out whichever is not applicable) situated in Mohal. Summa Pargana Smt. Tehsil Sunni District Shimla H.P. free from all encumbrances to the Donee party including all the structures (specified the nature of structure) standing there on, trees, garden, etc. together with all rights easement and appurtenance whatsoever (hereinafter called the property hereby transferred or the premises as specified/described in schedule hereto).

4. That the Donor party is absolute owner in possession of the land mentioned herein above and has no objection in case the above land is utilized for the benefit of general public i.e. construction of Link road to village/Mohal. Cogh Summa under Govt. scheme by the state Govt. on public exchequer.

5. That the donor has agreed to deliver the possession of the land at the time of the registration of the above gift deed.

6. That the donor(s) has/have made this transfer of the land specified above voluntarily and with any out consideration and the same has been accepted by the donee.

बीरबल

दास

उप-पंजीकार  
सुनी

Scanned with Cam

7. That the donor party has further declare that no person including him/he/they or their successors shall have any right over the above land after the registration of the deed and the donee shall be the absolute owner of the land afterwards for all intents and purposes and that neither the donor nor his legal representatives/heirs/successors shall claim any compensation for above mentioned land in future.
8. That the donor(s) has/have executed this deed out of his/herr/their free will/consent and without any influence or coercive methods being adopted by any person.
9. That donee further declare that the above land which has been transferred with possession to it shall be utilized for the purposes as mentioned above and shall not use the land for any other purpose except with the permission of competent authorities in accordance with law.
10. That the above deed binds the respective heir/successors/executors/administrators/assigners and legal representatives of the parties hereto.
11. That the donor party has further declare that no person including him/her/they or their successors shall have no right to claim compensation for any damages occur by way of debris/boulders during execution of road as mentioned above, IN WITNESS, whereof all parties heirs to executed on the date first herein before mentioned

WISN  
उप-पंजीकार  
मुन्नी

WITNESS:-

1. Mahendra Singh Daga Das  
R/o Sumra, Teh. Sumra SML  
(H.B.)  
LOKHRA

2. Lakh Ram Singh Bali Ram  
R/o Sumra, Teh. Sumra SML  
C.H.B.

M. Anand  
IDENTIFIED

MAST RAM  
S/o Late Sh. Anand Ram  
Vice Pradhan G.P. Daga

क/रनव द/रर

DONOR

WISN  
उप-पंजीकार  
मुन्नी

DONEE

SONIA VERMA  
Document Writer  
Tehsil Office, Sumra  
Distt. Shimla (H.P.)

**Full title of the Project:-** Diversion of 00.8637 ha of forest land in favour of HPPWD for the construction of road from Ogli to Suma km 0/00 to 1/510

File No.....

Date of Proposal:.....

**UNDERTAKING FOR POSSIBILITY TO SHIFT THE DUMPING SITE  
TO NON FOREST AREA**

**Point No-4.** I, Sh. Suresh Chandel, Executive Engineer HPPWD Shimla Rural Division Dhama hereby, undertake that the possibility to shift the dumping site of area 0.0588 Hac. to private land from the govt. land has been explored on the site. The private land adjoining to the road alignment is cultivated agriculture land and no degraded private land is available, hence local people are not ready to gift the private land for dumping site. The land holding of the public of Bagi & Suma Villages are very limited as the area is hilly and very small patches are cultivated in this hilly area. The local public is depending on the agriculture to make their both end meet. Keeping in view the above facts and reasons, it is not possible to shift the dumping site to the private land.

Place...Dhama

Date.....

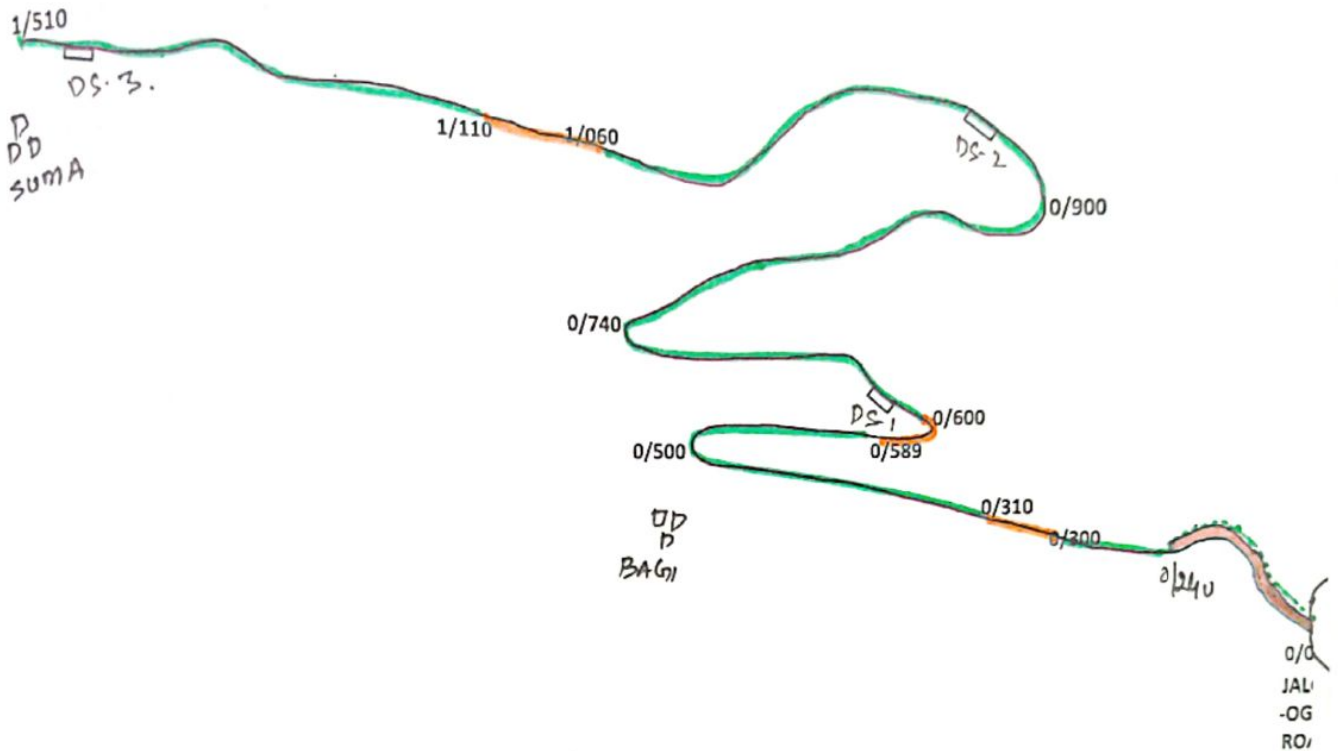
*[Signature]*  
Assistant Engineer  
B & R Division  
HPPWD Jalandhar

Signature of User Agency

Office Seal.....

*[Signature]*  
Executive Engineer  
Shimla Rural Division  
HPPWD Dhama

# LINE PLAN FOR PROPOSED LINK ROAD OGLI TO SUMMA KM 0/00 TO 1/510



INDEX	
FOREST	
PRIVATE LAND	
EXISTING ROAD UNDER VIOLATION	
DUMPING SITE	
VILLAGE	

LAND STATUS FOR ROAD		
RD	FOREST LAND	PRIVATE LAND
0/000 to 0/300	300	0
0/300 to 0/310	0	10
0/310 to 0/589	279	0
0/589 to 0/600	0	11
0/600 to 1/060	460	0
1/060 to 1/110	0	50
1/110 to 1/510	400	0
Total	= 1439 m	71 m
Total Land	= 0.8049 hac	= 0.0423 hac

DETAIL OF DUMPING SITES IN FOREST LAND			
Sr. No.	RD	SIZE	AREA
1.	0/640 to 0/650	10 X 10	= 100.00 m <sup>2</sup>
2.	0/950 to 0/970	20 X 20	= 400.00 m <sup>2</sup>
3.	1/480 to 1/491	11 X 8	= 88.00 m <sup>2</sup>
Total Land			= 588.00 m <sup>2</sup>
			Total Land = 0.0588 ha

Total Forest Area for Road = 0.8049 hac  
 Total Forest Area for Dumping Site = 0.0588 hac  
 Total Forest Area Required = 0.8637 hac

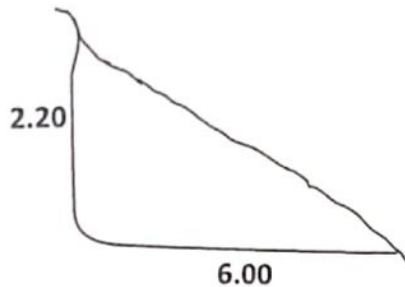
Date:

Place:

Asst. Engineer  
 B & R Sub-Division  
 HPPWD Jalga

Execd. Engr  
 Shikhar Rural Division  
 HPPWD Chami

Reclamation Plan for Dumping Sites in respect of FRA proposal for Construction of link road Ogli-Summa Km 0/00 to 1/510 in Gram Panchayat Ogli, Block Basantpur, Tehsil Sunni, Distt. Shimla, H.P.



TYPICAL SECTION FOR ROAD CUTTING

Average height	= 2.20 m
Average width	= 6.00 m
Area	= 6.60 m <sup>2</sup>
Total Length	= 1510 m
Already constructed	= 240 m
Now to be constructed	= 1270 m
Total Qty.	= 8382.00 m <sup>3</sup>

### MUCK MANAGEMENT PLAN (MMP)

1	Total Qty of Muck being produced	8382.00	m <sup>3</sup>	
2	Deduction for useful stone as required under the clause of agreement to executed by the contractor and Executive Engineer of Project @20%	1676.40	m <sup>3</sup>	
3	Net balance Quantity of Debris/Muck (=1-2)	6705.60	m <sup>3</sup>	A
4	Quantity available on site with swell factor @45 % i.e., 1.45% x A	9723.12	m <sup>3</sup>	B
5	Material/ Muck to be used in Project:			
	i) Deduction for material required for the construction of dumping place in dry masonry wall/ Edge wall @ 10% of B	972.31	m <sup>3</sup>	
	ii) Less for material /Muck required for leveling of the proposed road for the construction @ 15% of (B).	1458.47	m <sup>3</sup>	
	iii) Less for material /Muck required for construction of the proposed road on analogy of half cutting & half filling for the construction @40% of B	3889.25	m <sup>3</sup>	
	Total Qty. = 5 (i) + (ii) + (iii)	6320.03	m <sup>3</sup>	C
6	Net Material/ Muck to be dumped in dumping site (=B-C)	3403.09	m <sup>3</sup>	D

### CAPACITY OF PROPOSED DUMPING SITES:

Sr. No.	RD	Length	Width	Capacity per RMt	Qty.
1	0/640 to 0/650	10.00	10.00	51.60 m <sup>2</sup>	516.00 m <sup>3</sup>
2	0/950 to 0/970	20.00	20.00	124.80 m <sup>2</sup>	2496.00 m <sup>3</sup>
3	1/480 to 1/491	11.00	8.00	39.60 m <sup>2</sup>	435.60 m <sup>3</sup>
					Total = 3447.60 m <sup>3</sup>

*[Signature]*  
B & R Sub-Division  
H.P.W.D. Shimla

*[Signature]*  
Shimla Rural Division  
H.P.W.D. Shimla

## Reclamation Plan for Dumping Sites in respect of FRA proposal for Construction of link road Ogli-Summa Km 0/00 to 1/510 in Gram Panchayat Ogli, Block Basantpur, Tehsil Sunni, Distt. Shimla, H.P.

Diversion of 0.8637 hac. of forest land has been proposed for the Construction of link road Ogli-Summa Km 0/00 to 1/510 in Gram Panchayat Ogli, Block Basantpur, Tehsil Sunni, Distt. Shimla, H.P. The total length of the road is 1.510 Km, which passes through the forest land and private land. The road will be constructed in cut and fill method. A total quantity of **8382.00 m<sup>3</sup>** of muck will be generated during the construction of this road. The 20% serviceable material will be stacked at site in the form of stone/ aggregate i.e., **1676.40 m<sup>3</sup>**. Since, after excavation of earth there will be some increase in volume of soil which is calculated @45% i.e., **9723.12 m<sup>3</sup>**. The 10% of muck generated will be used in dry masonry & edge wall, nearly 15% of muck generated will be used for levelling of road & 40% will be used in filling behind Retaining walls, breast walls, wing walls & culverts etc. After increase in volume **3403.09 m<sup>3</sup>** muck will have to be disposed off in the identified dumping sites as per reclamation plan.

Thus, all the muck generated will be dumped in the designated dumping sites. Three numbers dumping sites designated as **D-1, D-2, D-3** has been identified for dumping of muck / debris to be produced during the construction phase of the project. It is proposed that the dumping sites are treated in such a manner that these do not pose any problem to the environment management of the locality.

Thus, reclamation plan has been formulated with the following objective:

- To arrest the dumped muck in situ so that it does not find its way to the nearby drainage channels, thus altering the drainage pattern of the area.
- To rehabilitate the dumped area over a period of time so that it merges with the adjoining natural landscape and does not stand out as a sore point.
- To improve the aesthetic view of the dumping grounds / dumping site by planting suitable plants and trees species thereby increasing the vegetable cover in the area.
- To stabilize the dumping sites by vegetative and engineering structure.

### Implementation:

The proposal will be implemented by the user agency itself at its own cost as detailed in this plan. The implementation of the plan will be supervised by the forest department from time to time and the progress will be periodically monitored. In case of default the sanction of diverted land may be revoked with suitable penalty as decided by the Govt. of India.

### Strategy:

The two-pronged approach will be followed for reclamation of the dumping sites. In the first instance crate walls will be erected around the dumping site so that required capacity for dumping of muck is created at the sites. The detailed drawings of the crate work to be undertaken are enclosed. The primary objective of the crate works will be to arrest the dumped muck to the dumping site and not to allow its spillage to the adjoining area eventually to nearby drainage lines. The total capacity of the dumping sites has been calculated **3447.60 m<sup>3</sup>** and will be enough to hold the muck to be dumped in the dumping sites.

In the second phase once the dumping is complete it will be ensured that the dumping sites are planted with the grasses, bushes shrubs so that it gives an aesthetic look. This vegetal cover will also help in binding the soil and will prevent its erosion for vegetating the dumping sites suitable local species will be preferred. However, it may be noted that bulk of the muck to be dumped will be excavated material which will be lacking in essential nutrients and organic matter and hence it will be desirable to increase the nutrients status of the top soil to be conducive to tree vegetal growth. For this purpose, maturing of the top soil be done if required the imported soil be brought to replenish the top soil. Intently the grasses and bushes will be planted in the area of improve the soil condition. Once these grasses and bushes take hold to the site the

trees species will be planted, in the next phase. The trees species to be planted will be mainly Robinia, Lucinea, Albizia, Drek, Amla, Bamboo. Grasses like Steria and Napier will also propagate. Trees will be planted at the closer spacing so that canopy is closed at the earliest. Hence the spacing will be kept at 1.5x1.5 mts. The total area involved in the dumping site is Sqm. Thus, in all plants will be planted at the dumping site. Shrubs and bushes will be planted in between these trees. The dumping site will be fenced with barbed wire fencing to prevent the entry of the stray cattle thereby ensuring the protection of the plant from grazing. Also due to inert nature of the soil, plant will be needing extra care for their establishment for the purpose imported soil / organic manure will be added in each pit for easy establishment of plants. Watering of the plant in dry session will be provided to prevent mortality. The plantation will be further maintained in project cost for seven years when beating up of failure will be done.

The cost estimate of dumping site is enclosed and the cost of trees will be met from the yearly program of plantation during rainy season. The plantation work will be started from the year following the completion of dumping site. However, erection of the crate walls around the dumping sites will be done prior to actual dumping.

**The total cost of the reclamation Plan is Rs. 5,46,976.57**

#### **Post Reclamation Arrangements:**

Since the area in question is required by the user agency only for the temporary use of dumping, hence the area will be reverted back to the forest department after implementing the reclamation plan, if so, stipulated by Govt of India. However, if at the time of so reverting back the areas of the forest department if any activity as per this reclamation plan is found wanting then the forest department may realize the cost of that activity from the user agency at the prevailing wage rates applicable in forest department and may get the same done departmentally at the project cost.

Place: Dharni

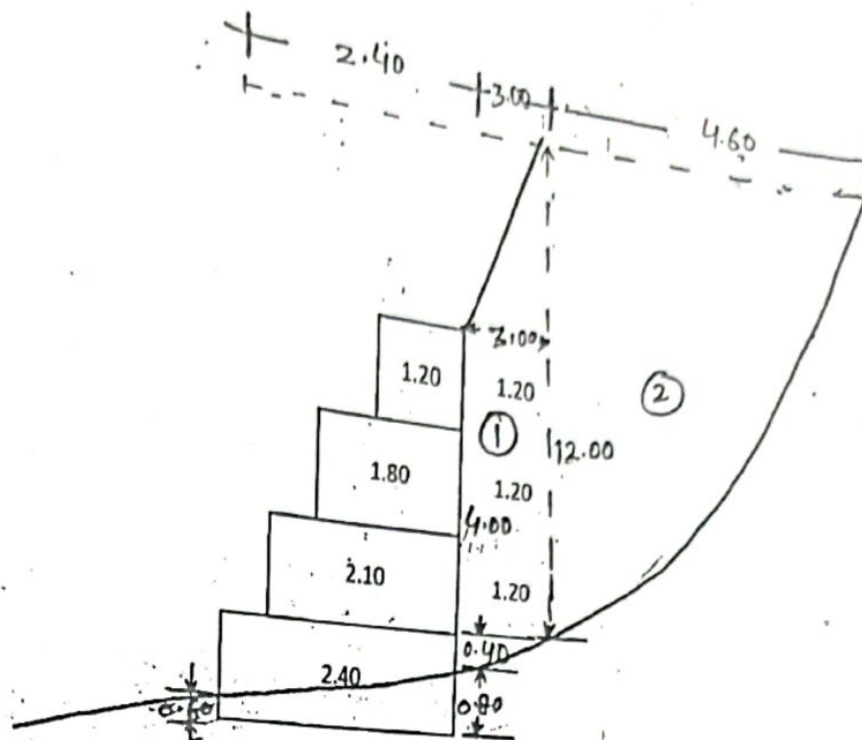
Date.....

  
Engineer  
B & R Sub-Division  
HPPWD Jalga

Signature of User Agency

Office Seal.....

RD: 0/640 to 0/650



Qty:

C/A

$$E/W \quad \frac{0.60 + 0.80}{2} \times 2.40 = 1.68 \text{ m}^2$$

**Boulder Filling :**

$$\text{1st Step} \quad 1.20 \times 1.20 = 1.44 \text{ m}^2$$

$$\text{2nd step} \quad 1.80 \times 1.20 = 2.16 \text{ m}^2$$

$$\text{3rd step} \quad 2.10 \times 1.20 = 2.52 \text{ m}^2$$

$$\text{4th step} \quad 2.40 \times 1.20 = 2.88 \text{ m}^2$$

$$= 9.00 \text{ m}^2$$

**Total**

**MUCK/DEBRES CAPACITY :**

$$(1) \quad \frac{4.00 + 12.00}{2} \times 3.00 = 24.00 \text{ m}^2$$

$$= 27.60 \text{ m}^2$$

$$(2) \quad \frac{1}{2} \times 12.00 \times 4.60 = 51.60 \text{ m}^2$$

**TOTAL**

Signature  
B & R Sub-Division,  
HPPWD Jalga

[illegible]

**C/A**

$$\text{E/W} \quad \frac{0.60 + 0.80}{2} \times 2.40 = \underline{1.68} \text{ m}^2$$

1st Step	1.20	x	1.20	=	1.44 m2
2nd step	1.80	x	1.20	=	2.16 m2
3rd step	2.10	x	1.20	=	2.52 m2
4th step	2.40	x	1.20	=	2.88 m2

$$= 9.00 \text{ m}^2$$
**Total**

MUCK/DEBRIS CAPACITY:  
13.50 x 3.00

MUCK/DEBRIS CAPACITY:

(1)  $\frac{4.00 + 13.50}{2} \times 3.00 = 26.25 \text{ m}^2$

$\frac{4.00 + 13.50}{2} \times 3.00 = 90.55 \text{ m}^2$

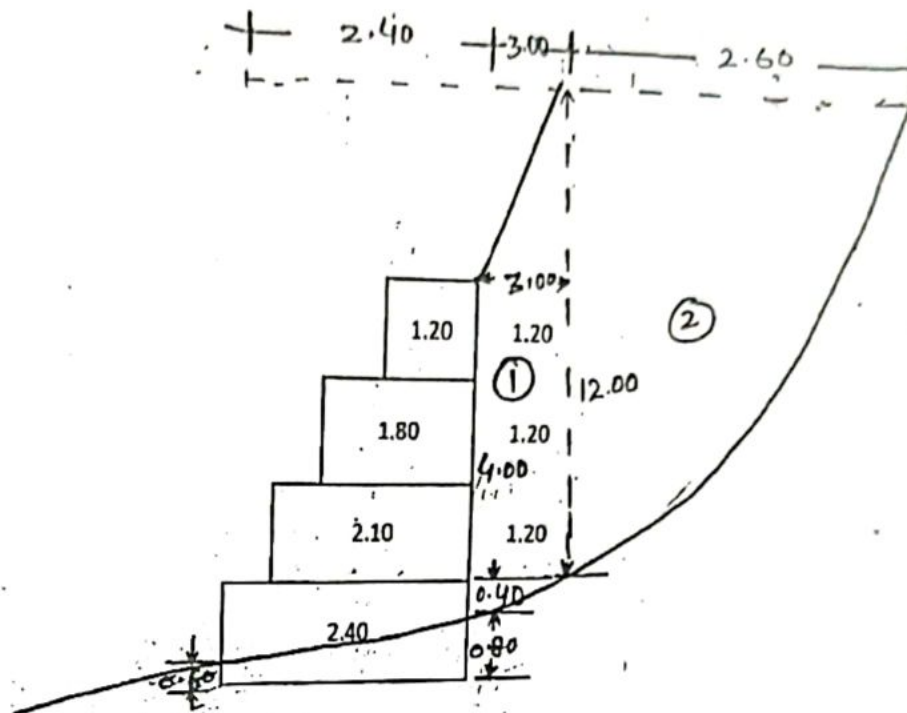
(1)  $\frac{4.00 + 13.50}{2} \times 3.00 = 90.55 \text{ m}^2$

(2)  $\frac{1}{2} \times 13.50 \times 14.60$

TOTAL = 124.80 m<sup>2</sup>

*Harris*

RD: 1/480 to 1/491



Qty:

C/A

E/W  $\frac{0.60 + 0.80}{2} \times 2.40 = 1.68 \text{ m}^2$

Boulder Filling:

Ist Step	1.20	x	1.20	=	1.44 m <sup>2</sup>
2nd step	1.80	x	1.20	=	2.16 m <sup>2</sup>
3rd step	2.10	x	1.20	=	2.52 m <sup>2</sup>
4th step	2.40	x	1.20	=	2.88 m <sup>2</sup>

Total = 9.00 m<sup>2</sup>

MUCK/DEBRIS CAPACITY:

(1)  $\frac{4.00 + 12.00}{2} \times 3.00 = 24.00 \text{ m}^2$

(2)  $\frac{1}{2} \times 12.00 \times 2.60 = 15.60 \text{ m}^2$

TOTAL = 39.60 m<sup>2</sup>

*Signature*  
H & R Division  
HPPD Jalga

## ABSTRACT OF COST

**Name of work:** Construction of link road Ogli-Summa Km 0/00 to 1/510 in Gram Panchayat Ogli, Block Basantpur, Tehsil Sunni, Distt. Shimla, H.P.

**SH:** C/O Dumping Site

SR. NO.	DESCRIPTION	QTY.	UNIT	RATE	AMOUNT
1	Excavation in earth work and disposal of all excavated earth to be selected and healthy dressed: PJ work	68.88	Cum	128.15	8826.97
2	Providing & laying of boulder apron laid in wire crate with 4mm dia GI wire confirming to IS:280 and IS:4826 in 100mm X 100mm mesh (woven diagonally) including 10% extra for laps and joint with stone boulder weighing not less than 25 Kg each as per drawing and technical specification clause 1301.	369.00	Cum	1458.40	<u>538149.60</u>
				<b>Total=</b>	<b>5,46,976.57</b>

  
B. C. Sun-Division  
HPPU D Jalea

## DETAIL OF MEASUREMENT

**Name of work:** Construction of link road Ogli-Summa Km 0/00 to 1/510 in Gram Panchayat Ogli, Block Basantpur, Tehsil Sunni, Distt. Shimla, H.P.

**SH:** C/O Dumping Site

Sr. No.	ITEM OF WORK	No.	L	B	H	Qty.
1	Excavation in earth work and disposal of all excavated earth up to a lead of 20 mtrs.					
	1 <sup>st</sup> dumping site	1		1.68 x 10		16.80 m <sup>3</sup>
	2 <sup>nd</sup> dumping site	1		1.68 x 20		33.60 m <sup>3</sup>
	3 <sup>rd</sup> dumping site	1		1.68 x 11		18.48 m <sup>3</sup>
	Total Qty. = 68.88 m <sup>3</sup>					
2	Providing & laying of boulder apron laid in wire crate with 4mm dia GI wire confirming to IS:280 and IS:4826 in 100mm X 100mm mesh (woven diagonally) including 10% extra for laps and joint with stone boulder weighing not less than 25 Kg each as per drawing and technical specification clause 1301.					
	1 <sup>st</sup> dumping site	1		10.00 X 9.00 = 90.00 m <sup>3</sup>		
	2 <sup>nd</sup> dumping site	1		20.00 X 9.00 = 180.00 m <sup>3</sup>		
	3 <sup>rd</sup> dumping site	1		11.00 X 9.00 = 99.00 m <sup>3</sup>		
	Total Qty. = 369.00 m <sup>3</sup>					

# JOINT INSPECTION REPORT

Teh. Sunni Dist. Shimla HP was carried out by the undersigned officers on dated 29-11-2022 at 11.00 A.M. which is passing through Forest/Pvt. land. The proposed road will pass through forest land in Mihal Manad and Summa, Sub Tehsil Jalog Tehsil Sunni & Distt. Shimla (H.P) comprising in following Khasra Nos.

Sr.No	Khasra No	Kind of Land as per Revenue Record	Class of land as per Forest Record	Area in Ha.	Trees in the Alignment	Remarks
1	401/367/1	Charagah Drakatan	U-13 Ogli Summa	00-04-00	Detail of trees attached	Govt land
2	1/1	Charagah Drakatan	U-13 Ogli Summa	00-14-07		Govt land
3	1/2	Charagah Drakatan	U-13 Ogli Summa	00-04-48		Govt land
4	20/1	Charagah Billa Drakatan	U-13 Ogli Summa	00-01-76		Govt land
5	50/1	Gair Mumkin Rasta	U-13 Ogli Summa	00-03-88		Gair Mumkin Rasta
6	69/1	Charagah Drakatan	U-13 Ogli Summa	00-01-04		Govt land
7	69/2	Charagah Drakatan	U-13 Ogli Summa	00-07-64		Govt land
8	69/3	Charagah Drakatan	U-13 Ogli Summa	00-15-99		Govt land
9	69/4	Charagah Drakatan	U-13 Ogli Summa	00-17-27		Govt land
10	73/1	Charagah Billa Drakatan	U-13 Ogli Summa	00-02-57		Govt land
11	74/1	Charagah Billa Drakatan	U-13 Ogli Summa	00-00-59		Govt land
12	76/1	Charagah Drakatan	U-13 Ogli Summa	00-01-01		Govt land
13	76/2	Charagah Drakatan	U-13 Ogli Summa	00-00-55		Govt land
14	119/1	Gair Mumkin Rasta	U-13 Ogli Summa	00-02-00		Gair Mumkin Rasta
15	126/1	Charagah Drakatan	U-13 Ogli Summa	00-04-14		Govt land
16	215/1	Charagah Drakatan	U-13 Ogli Summa	00-05-38		Govt land
TOTAL				00-80-49		
DUMPING						
1	69/9	Charagah Drakatan	U-13 Ogli Summa	00-04-00		Govt land
2	69/10	Charagah Drakatan	U-13 Ogli Summa	00-01-00		Govt land
3	215/3	Charagah Drakatan	U-13 Ogli Summa	00-00-88		Govt land
Total				00-05-88		
G.TOTAL				00-86-37		

The team of officers inspecting the construction of link road from Ogli to Summa Km 0/0 to 1/510 Teh. Sunni Dist. Shimla HP have further observed that the total length of road is 1.510 km out of which 0.240 km road has already been constructed by the department in forest land and further more the work has been stopped for want of forest clearance under Forest Conservation Act 1980. The road does not have any water source temple cremation, ground and other common purpose infrastructure and preferred to refer the case for seeking approval of competent authority under F.C.A for non forestry purpose.

Assistant Engineer  
Sub Division Jalog  
HP PWD Jalog

Executive Engineer  
Shimla Rural Division  
HP PWD Dhami

Naib Tehsildar  
Jalog Tehsil Jalog  
SDM (Rural)  
Distt. Shimla

Range Forest Officer  
Range Office Sunni

Divisional Forest Officer  
Shimla

## JUSTIFICATION FOR REDUCING THE TREES FOR CONSTRUCTION OF ROAD

**Point no.14.** All alternative proposals have been explore at site to reducing the no of trees to be affected for construction of this proposed road . The alignment of proposed road passed through forest as well as private land. The total length of this road is 1.510 km out of which 1.439 km is passing through forest land and 0.71 km through private land. Accordingly, 0.8637 hac. Forest land and 0.0423 hac. Private land is being involved in the proposal. The gift deeds of private land involved in the construction of proposed road stand received by this department from the land owners. The tree less area as shown in the surroundings of proposed alignment is private land and the peoples of the area are not agreed to donate their extra land for construction of this road because they have left very less portion of land in their possession and the peoples of economically weaker sections.

Keeping in view the facts narrated above, the proposal under consideration is only suitable alignment to connect the villages Bagi & Suma with road facility

Place...Dhami

Signature of User Agency


Date.....

  
B & P Sub-DI  
HPPWD Jalco

Office Seal.....

  
District Engineer  
Shimla Rural Division  
HPPWD Dhami

		18603 dt 17-10-2007	200.00	9568.70 dt 17-10-2007	0			
		625337 dt 5-9-2008	10.00	11797.90 dt 21-11-2009	0			
		378826 dt 21-3-2009	126.81	3554.55 dt 17-1-2009	0			
		015161 dt 31-3-2009	6636640	3954.55 dt 17-1-2009	0			
		BD485522 dt 1-8-11	199.00	7038.30 dt 25-8-11	0			
		AO20895 dt 9-3-2012	135.63	1178.79 dt 25-4-12	0			
		0030852 dt 30-9-2002	100000		150000	31103	112237	
		0030860 dt 3-1-2003	50000		0			
		0030871 dt 6-9-2003	50000		50000	0	50000	
		0030871 dt 6-9-2003	50000		50000	7931	42253	
		0449122 dt 12-9-2006	470000	9582.83 dt 28-11-2006	735000	657525	77475	
		0449147 dt 27-12-2008	190000	14405 dt 27-12-2007	0			
		0449160 dt 30-7-2007	75000	4767 dt 30-7-2007	0			
		016742 dt 14-12-2007	227000	5875.76 dt 31-3-2008	650000	228793	321237	
		36485 dt 30-1-2008	88000	3313-14 dt 17-6-2008	0			
		036517 DT 30-3-2008	35000	3311-12 DT 17-6-2008	0			
		050457 dt 4-9-2008	200000		0			
		016742 dt 14-12-2007	130000	5875.76 dt 31-3-2008	200000	150444	49553	
		036517 DT 30-3-2008	50000	3311-12 DT 17-6-2008	0			
		036517 DT 30-3-2008	20000	3311-12 DT 17-6-2008	0			
		058124 dt 6-1-2010	1000000	1573 dt 18-5-2010	1000000	0	1000000	
		058124 dt 6-1-2010	1500000	1573 dt 18-5-2010	1500000	0	1500000	
		058124 dt 6-1-2010	400000	1573 dt 18-5-2010	400000	264221	135779	
		Ch058155 dt 31-3-2010	1443350	7189 dt 12-8-2010	1443350	910467	532863	
18	C/O Aish Raod							
19	C/O Oail to Suma road							
20	Completion of link road to Gadhaoo							
21	M/T Barjanghai Chanaug road							
	Suma road							

  
 B. S. Sub-Divis  
 HPFWD Jalga  
 2