

उप वन संरक्षक (क्षेत्रीय), झज्जर

नजदीक बाग जॉहआरा स्टेडियम, वन परिसर, झज्जर

दुरभाष 01251-257258 e-mail:- dfojajjar@rediffmail.com, dfojajjar@gmail.com

क्रमांक:- 1014

दिनांक:- 31/10/22

सेवा में,

अतिरिक्त प्रधान मुख्य वन संरक्षक (एफ0सी0ए0),
हरियाणा पंचकूला।

विषय:-

Diversion of 0.0902Ha. of forest land for access to approach road of proposed site of Retail Outlet (MS/HSD) of IOCL situated at Village-Nogaon on Matanhail-Jharli Road (L/Side) of Block-Matanhail By M/s IOCL Gurgaon in Dist. Jhajjar.

Online Proposal No. (FP/HR/Approach/149057/2021).

संदर्भ:-

आपका पत्रांक FCA/e-864518/1739 दिनांक 31.08.2022.

--00--

उपरोक्त विषय के सम्बन्ध में संदर्भांकित पत्र द्वारा लगाई गई मद न0 1 से 6 तक की त्रुटियों को दूर करते हुये सूचना ऑनलाईन अपलोड कर दी गई है। अतः आपसे अनुरोध किया जाता है कि उक्त केस में वांछित स्वीकृति शीघ्र जारी करने का कष्ट करें।

V.K. Singh

उप वन संरक्षक,
झज्जर।

पृ0क्रमांक:-

दिनांक:-

इसकी एक प्रति मुख्य वन संरक्षक, मध्य परिमण्डल, रोहतक को सूचनार्थ एवं आगामी आवश्यक कार्यवाही हेतु प्रेषित है।

—Sd—
उप वन संरक्षक,
झज्जर।

उप वन संरक्षक (क्षेत्रीय), झज्जर

नजदीक बाग जॉहआरा स्टेडियम, वन परिसर, झज्जर

दूरभाष 01251-257258 e-mail:- dfojajjar@rediffmail.com, dfojajjar@gmail.com

क्रमांक:- 415

दिनांक:- 8/7/22

सेवा में,

मुख्य वन संरक्षक
मध्य परिमंडल, रोहतक।

विषय:- वन मंडल एवं जिला झज्जर के अधीन M/s IOCL, Gurgaon द्वारा मातनहेल-झाड़ली रोड पर, बाईं ओर, मातनहेल ब्लॉक के गाँव नौगांव में पेट्रोल पंप के निर्माण में 0.0902 है० वन भूमि का उपयोग।

संदर्भ:- FP/HR/Approach/149057/2021, Submission date 06 Nov, 2021.

--00--

उपरोक्त विषय के संबंध में आपको अवगत करवाया जाता है कि M/s IOCL, Gurgaon द्वारा मातनहेल-झाड़ली रोड पर, बाईं ओर, मातनहेल ब्लॉक के गाँव नौगांव में पेट्रोल पंप के निर्माण में 0.0902 है० वन भूमि का उपयोग जायेगा। इसके निर्माण में 11 वृक्ष तथा 21 पौधे बाधित हैं जिनका वॉल्यूम 7.89m³ बनता है। इस केस में कोई वायलेशन नहीं की गई है। अतः उक्त केस में CA स्कीम तैयार करके ऑनलाइन कर दी गई है। जिसके अनुसार 222 पौधे साईट मालियावास माईनर, RD 0 से 3, L/Side पर लगाए जायेंगे।

V.K. Singh
उप वन संरक्षक
झज्जर।

पृ० क्रमांक:- 416-17
इसकी एक प्रति निम्न को:-

दिनांक:- 8/7/22

1. वन राजिक अधिकारी, मातनहेल
2. M/s IOCL, 83 Industrial Area Sector 18, Gurgaon को सूचनार्थ प्रेषित है।

V.K. Singh
उप वन संरक्षक
झज्जर।

FULL TITLE OF THE PROJECT: - Diversion of 0.0902 ha. of Forest Land for access to approach road of proposed site of Retail Outlet (MS/ HSD) of IOCL situated at village-Nogaon on Matanhail – Jharli Road of Block – Matanhail. Distt - Jhajjar (HR)

FORM 'A'

Form for seeking prior approval under section 2 of the proposals by the State Government and other authorities. PART-1 (To be filled up by user agency)

1 i)	Project Details Short narrative of the proposal and project/For setting up scheme for which the forest land is required	Diversion of 0.0902 ha. of Forest Land for access to approach road of proposed site of Retail Outlet (MS/ HSD) of IOCL situated at village-Nogaon on Matanhail – Jharli Road of Block – Matanhail, Distt - Jhajjar (HR)
ii)	Map showing the required forest land, boundary of adjoining forest on a 1:50000 scale map.	Yes, Map attached
iii)	Cost of the Project	Approx. 70.00 Lacs
iv)	Justification for locating the project in forest areas	Only access is taken from forest land
v)	Cost benefit analysis (to be enclosed).	As per Project Report
vi)	Employment likely to be generated.	10 Employee
2	Purpose wise break-up of the total land required	Afforestation area = 0.0902 Ha
3	Details of displacement of people due to the project, if any	NIL
i)	Number of families	NIL
ii)	Number of scheduled castes/scheduled tribe families	NIL
iii)	Rehabilitation plan (to be enclosed)	N.A.
4	Whether clearance under Environment (Protection) Act, 1986 required (Yes/No)	No
5	Undertaking to bear the cost of raising and maintenance of compensatory afforestation and/or panel compensatory afforestation as well as cost for protection and regeneration of Safety Zone, etc. as per the scheme prepared by the State Government (undertaking to be enclosed)	Undertaking certificate attached
6	Details of certificates/documents enclosed as required under the instructions	1. Project Map 2. Undertaking for cost of raising & maintenance of compensatory afforestation

Date: -
Place: -

State Serial No. of Proposal
To be filled up by Nodal Officer with date & remarks

Ashwin Yadav, Assistant Manager
(Retail Sales) Rewari - I RGA
Indian Oil Corporation Limited

अश्विन यादव / Ashwin Yadav
सहायक प्रबन्धक (रिटेल) - I, R.G.A.
Asstt. Manager (Retail Sales) - I, RGA
इंडियन ऑइल कॉर्पोरेशन लिमिटेड
INDIAN OIL CORPORATION LIMITED
मुख्यालय, नया दिल्ली - 110002

FORM - A

Form for seeking prior approval of Central Government under section 2 of the Forest(Conservation) Act, 1980 for Diversion of fresh forest area

PART - I

(To be filled up by User Agency)

A. General Details

A-1. Project Details

(i). **Proposal No.** : FP/HR/Approach/149057/2021

(ii). **Name of Project for which Forest Land is required** : Approach Access to Proposed site of Retail Outlet (MS/ HSD) of IOCL situated at village-Nogaon on Matanhail - Jharli Road of Block - Matanhail, Distt - Jhajjar (HR)

(iii). **Short narrative of the proposal and Project/scheme for which the forest land is required** : Diversion of 0.0902 ha. of Forest Land for access to approach road of proposed site of Retail Outlet (MS/ HSD) of IOCL situated at village-Nogaon on Matanhail - Jharli Road of Block - Matanhail, Distt-Jhajjar (HR)

(iv). **State** : Haryana

(v). **Category of the Proposal** : Approach Access

(vi). **Shape of forest land proposed to be diverted** : Linear

(vii). **Estimated cost of the Project(Rupees in lacs)** : 70

(viii). **Area of forest land proposed for diversion(in ha.)**: 0.0902

(ix). **Non-forest land required for this project(in ha.)**: 0.1225

(x). **Total period for which the forest land is proposed to be diverted(in years)**: 15

A-2. Details of User Agency

(i). **Name** : Indian Oil Corporation Limited

(ii). **Address1** : 83 INDUSTRIAL AREA SECTOR 18 GURGAON

(iii). **Address2** : NIL

(iv). **State** : Haryana

(v). **District** : Gurgaon

(vi). **Pin** : 122001

(vii). **Landmark** : NIL

(viii). Email address : nogaonioclnoc@gmail.com

(ix). Landline Telephone No. : 0-

(x). Fax No. : 0-

(xi). Mobile No. : 9023048929

(xii). Website (if any) : NIL

(xiii). Legal status of User Agency : Central PSU

A-3. Details of Person Making Application

(i). First Name: Ashwani

(ii). Middle Name: NIL

(iii). Last Name: Yadav

(iv). Gender: Male

(v). Designation: Assistant Manager

(vi). Address 1: Rewari-I RSA, Rewari, Indian Oil Corporation Limited

(vii). Address 2: NIL

(viii). State: Haryana

(ix). District: Rewari

(x). Tehsil: Rewari

(xi). Pin: 123401

(xii). Landmark: NIL

(xiii). Email Address: nogaonioclnoc@gmail.com

(xiv). Landline Telephone No.: 0-

(xv). Fax No.: NIL

(xvi). Mobile No.: 9023048929

(xvii). Copy of documents in support of the competence/authority of the person making this application to make application on behalf of the User Agency: 

B. Details of land required for the Project

B-1. Details of proposal seeking prior approval of Central Government under the Act for diversion of

forest land for the Project already submitted in the past

List of proposal submitted in Past							
S.no	Proposal Status.	Proposal No.	Moef File No.	Area Proposed for Diversion(Ha.)	Area Diverted(Ha.)	Date of In-Principle Approval	Date of Final Approval
NIL							

B-2. Details of forest land proposed to be diverted

B-2.1 Details of Divisions involved

Details of Divisions involved			
S.no	Division Name	Forest Land(ha.)	Non-Forest Land(ha.)
1.	Jhajjar(Central Rohtak)	0.0902	0.1225
Total		0.0902	0.1225

B-2.2 Details of Districts involved

District wise breakup			
S.no	District Name	Forest Land(ha.)	Non-Forest Land(ha.)
1.	Jhajjar	0.0902	0.1225
Total		0.0902	0.1225

B-2.3 Village wise breakup

Villages wise breakup			
S.no	Village	Forest Land(ha.)	Non-Forest Land(ha.)
1	Nogaon	0.0902	0.1225
Total		0.0902	0.1225

B-2.4 Component wise breakup




Component wise breakup			
S.no	Component	Forest Land(ha.)	Non-Forest Land(ha.)
1	Approach Access to IOCL Outlet	0.0902	0.1225
Total		0.0902	0.1225

C. Maps of forest land proposed to be diverted

D. Justification for locating the Project in forest land and details of alternatives examined:

(i). Copy of note containing justification for locating the Project in forest land:

(ii). Whether a copy of map indicating location of alternative examine is required to be provided: No

Division 1. : Jhajjar(Central Rohtak)		
<p>(i). Area of forest land proposed to be diverted(in ha.) : 0.0902</p> <p>(ii). Nature of the Project: Linear</p> <p>(b). No. of Segments : One</p>		
Segment wise details		
Segments	Segment Area(in ha.)	Kml File of Segments (To view KML file on google the same may be downloaded and then open if in google earth install in your computer).
1.	0.0902	 View File
<p>(iii). Copy of Survey of India Toposheet indicating boundary of forest land proposed to be diverted: </p> <p>(iv). Scanned copy of the Geo-referenced map of the forest land proposed to be diverted prepared by using GPS or Total Station: </p>		

(a). Reason for not providing such map: NA

E. Employment likely to be generated

- (i). Whether the Project is likely to generate employment?: Yes
- (ii). Permanent/Regular Employment(Number of persons): 2
- (iii). Temporary Employment(Number of person-days): 8

F. Displacement of People due to the Project, if any

- (i). Whether Project involves displacement?: No

G. Details of Cost-Benefit analysis for the Project

- (i). Whether the Project requires Cost-Benefit analysis?: No

H. Status of Environmental Clearance

- (i). Whether the Project requires Clearance under the Environment (Protection) Act 1986 ? : No

I. Status of Wildlife Clearance

- (i). Whether the Project or a part thereof is located in any Protected Area or their Eco sensitive zone? :
No

J. Applicability of special provisions governing Scheduled Areas

- (i). Whether the Project or a part thereof is located in a Scheduled Area? : No

K.

Status of settlement of rights under the Forest Rights Act,2006 on the forest land proposed to be diverted

(i). Whether the process for settlement of Rights under the Forest Rights Acts 2006 on the forest land proposed to be diverted has been completed? : No

L. Details of land identified for Compensatory Afforestation

(i). Whether non-forest or Revenue forest land is required to be provided by User Agency?: Not Applicable

(ii). Whether the area of non-forest land or Revenue forest land required to be provided by User Agency for raising Compensatory Afforestation is less than area of forest land proposed to be diverted?: Not Applicable

(iii) . Reason for not providing Non-Forest Land: Not Applicable

Additional information Details

Documents		
S.No	Documents	Remarks
1		Land Deed - Blood Transfer Deed
2		Land Intkal
3		Land Imabandi
4		Land Sazra
5		LOT Document
6		Land Patta Nama
7		PWD NOC
8		Forest Check List
9		Forest Layout Plan
10		FRA Certificate Undertaking Document
11		No Retail Outlet within 300M Certificate
12		No Toll Plaza within 1000M Certificate
13		No High Tention wire and No LPG Godam Certificate
14		DTP CLU/NOC Document
15		Road Width and No - Traffic Hinderance certificate
16		PWD Approved Drawing

Full Title of the Project: Diversion of 0.0902Ha. of forest land for access to approach road of proposed site of Retail Outlet (MS/HSD) of IOCL situated at Village-Nogaon on Matanhail-Jharli Road (L/Side) of Block-Matanhail By M/s IOCL Gurgaon in Dist. Jhajjar.

Proposal No. : FP/HR/Approach/149057/2021

Date of Proposal: 06 Nov, 2021

PART - II

(To be filled by the concerned Deputy Conservator of Forests)

State Serial No. of Proposal _____

7. Location of the Project/scheme

- | | | |
|--------|--|---|
| (i) | State/Union Territory | Haryana |
| (ii) | District | Jhajjar |
| (iii) | Forest Division | Jhajjar Forest Division |
| (iv) | Area of Forest land proposed | (0.0902 Ha.) for access to approach road of proposed site of Retail Outlet (MS/HSD) of IOCL situated at Village-Nogaon on Matanhail-Jharli (L/side) Road of Block-Matanhail By M/s IOCL Gurgaon in Dist. Jhajjar. |
| (v) | Legal status of the Forest | Protected Forest |
| (vi) | Density of vegetation | 0.1 |
| (vii) | Species-wise (Scientific names) and diameter class-wise enumeration of trees to be enclosed. In case of irrigation/hydel projects, enumeration at FRL, FRL-2 meter & FRL-4 meter also to be enclosed. | Abstract Attached |
| (viii) | Brief note on vulnerability of the forest area to erosion. | NA |
| (ix) | Approximate the distance of proposed site for diversion from the boundary of forests. | Near the boundary of forest (as show in the map) |
| (x) | Whether forms part of a nation park, wildlife sanctuary, biosphere reserve, tiger reserve, elephant corridor, etc. (if so, the details of the area, and comments of the Chief Wildlife Warden to be annexed). | - No- |
| (xi) | Whether any rare/endangered/unique species of flora and fauna found in the area-if so details thereof. | - No- |
| (xii) | Whether any protected archaeological/heritage site/defence establishment or any other important monument is located in the area. If so, the details thereof with NOC from competent authority. | - No- |

8. Whether the requirement of forest land as proposed by the user agency in col. 2 of part-I is unavoidable and barest minimum for the project, if no, recommended area item-wise with details of alternatives examined.

Proposal submitted for Diversion of 0.0902 Ha. of forest land for access to approach road of proposed site of Retail Outlet (MS/HSD) of IOCL situated at Village-Nogaon on Matanhail-Jharli Road (L/side) of Block-Matanhail By M/s IOCL Gurgaon in Dist. Jhajjar.

9. Whether any work in violation of various Forest Acts has been carried out (Yes/No). If yes, details of the same including period of work done, action taken against the erring officials. Whether work done in violation is still in progress.

-N/A-

10. Details of compensatory afforestation scheme:

- (i) Details of non-forest area/ degraded forest area identified for compensatory afforestation, its distance from adjoining forest, number of patches, size of each patch.

Scheme Attached

- (ii) Map showing non-forest/degraded forest area identified for compensatory afforestation and adjoining forest boundaries.

Map / Survey sheet Attached

- (iii) Detailed compensatory afforestation scheme including species to be planted, implementing agency, time schedule, cost structure, etc.

As shown in the attached scheme

- (iv) Total financial outlay for CA & NPV scheme.

Rs. 947825/-

- (v) Certificate from competent authority regarding suitability of area identified for compensatory afforestation and from management point of view. (To be signed by the concerned italics Deputy Conservator of Forests.

11. Site inspection report of the DCF (to be enclosed) especially highlighting facts asked in col. 7 (xi, xii), 8 and 9 above.

Inspection report attached

12. Division/District profile:

- (i) Geographical area of the district.

1834Sq. Km = 183400Ha.

- (ii) Forest area of the district.

3991.78Ha.

- (iii) Total forest area diverted since 1980 with number of cases.

No. 191 cases = 242.008Ha.

- (iv) Total compensatory afforestation stipulated in the district/division since 1980 on

= 900.81RKM = 307.74Ha

(a) Forest land including penal compensatory afforestation,
0.897RKM = 0.4485Ha.

(b) Non Forest land.
21.4Ha.

(v) Progress of compensatory afforestation as on (date) 31-3-2022 on

(a) Forest land.
900.81RKM = 307.74Ha.

(b) Non-Forest land.
Nil

13. Specific recommendations of the DCF for acceptance or otherwise of the proposal with reason.

Proposal needs acceptance as there is no other alternative for Diversion of 0.0902Ha. of forest land for access to approach road of proposed site of Retail Outlet (MS/HSD) of IOCL situated at Village-Nogaon on Matanhail-Jharli Road (L/side) of Block-Matanhail By M/s IOCL Gurgaon in Dist. Jhajjar.

Date: - 31-10-2022

Place:- Jhajjar

Signature V.K. Singh
Name Dy. Conservator of Forests
Territorial JHAJJAR
Official Seal

Full Title of the Project: Diversion of 0.0902Ha. of forest land for access to approach road of proposed site of Retail Outlet (MS/HSD) of IOCL situated at Village-Nogaon on Matanhail-Jharli Road (L/Side) of Block-Matanhail By M/s IOCL Gurgaon in Dist. Jhajjar.

Proposal No. : FP/HR/Approach/149057/2021

Date of Proposal: 06 Nov, 2021

CHECK LIST SERIAL NUMBER:-17
"SCHEME FOR C.A."

Name of the Forest/Reach to be diverted

Forest Area = 0.0902Ha.

Details of degraded forest land/non-forest land where C.A. is to be carried out.

Division:- Jhajjar District :- Jhajjar Tehsil: Matanhail Range:- Matanhail

Maliyawas Minor RD 0 to 3, L/side

Start L/s N 28° 32' 36.06" E 76° 26' 22.26"

End L/s N 28° 32' 54.33" E 76° 26' 04.54"

Area to be Afforested :-

- a) Whether the site selected for Compensatory Afforestation is a Land bank (Yes or No):
- b) If the CA site is other than the land bank, reasons be given:-
In case of non-forest area identified for CA, then what is the distance of CA site from the adjoining forest boundary :-
 - i) Soil type: **Good**
 - ii) Topography a. Hilly/Undulating/Plain: **Plain**
b. Slope:-Steep/Medium/Gentle: **Gentle**
 - iii) Whether the area is bearing any root stock of vegetation:- **No**

Plantation Model:-

Copy of the approved Compensatory Afforestation Scheme/Model showing component wise physical and financial break up is as under ;

1. Schedule of Plantation Programme:-

Detail of year wise break-up of requirements of funds is as under:-

The plantation cost is calculated for Tall Plants norms at 4m x 2½m spacing at the wage rate of Rs. 377.04 per day Cost considering an increase by 10% every year in Wage rates as per annexure 1) as under:-

Year	Wage Rate (in Rs.)
1 st Year cost of afforestation	388.64 x 1.1=427.5
2 nd Year maintenance	92.92 x (1.1) ² =112.43
3 rd Year maintenance	55.01 x (1.1) ³ =73.21
4 th Year maintenance	22.80 x (1.1) ⁴ =33.38
5 th Year maintenance	22.80 x (1.1) ⁵ =36.72
6 th Year maintenance	22.80 x (1.1) ⁶ =40.39
7 th Year maintenance	22.80 x (1.1) ⁷ =44.43
8 th Year maintenance	22.80 x (1.1) ⁸ =48.87
9 th Year maintenance	22.80 x (1.1) ⁹ =53.76
10 th Year maintenance	22.80 x (1.1) ¹⁰ =59.13
Total	929.82

Area to be Diverted : 0.0902ha.

No. of Trees to be felled : 11 = 7.89m³

No. of Plants to be damaged :21

Area to be planted under normal CA 0.180 ha. (Double the area to be diverted)

Plants to be Planted under normal CA : 180 plants (@ 1000 plants per ha.)

Additional C.A. in lieu of plants to be damaged (Double the plants to be damaged) = 42 no.

Area to planted under Addl. CA : 42 ha. (@ 1000 plants per ha.)

Total No. of plants to be planted (CA+Addl.CA) : 222plants

Total Area to be planted (CA+Addl.CA) : 0.222Ha. (@ 1000 plants per ha.)

S.No	DESCRIPTION		RATE	TOTAL AMOUNT (Rs.)
A	Compensatory Afforestation Charges	No. of Plant		
	(1) 1 st Year cost of afforestation	180	Rs. 427.5 Per Plant	76950
	(2) 2 nd Year maintenance	180	Rs.112.43 Per Plant	20237
	(3) 3 rd Year maintenance	180	Rs. 73.21 Per Plant	13178
	(4) 4 th Year maintenance	180	Rs. 33.38 Per Plant	6008
	(5) 5 th Year maintenance	180	Rs. 36.72 Per Plant	6610
	(6) 6 th Year maintenance	180	Rs. 40.39 Per Plant	7270
	(7) 7 th Year maintenance	180	Rs. 44.43 Per Plant	7997
	(8) 8 th Year maintenance	180	Rs. 48.87 Per Plant	8797
	(9) 9 th Year maintenance	180	Rs. 53.76 Per Plant	9677
	(10) 10 th Year maintenance	180	Rs. 59.13 Per Plant	10643
	(11) Barbed wire fencing charge	RKM	Rs.200000/- Per RKM	400000
		2		
	Total Charges			
Supervisory / Overhead / Miscellaneous Charges			10% on the CA charges	56737
Total (A) C.A. Charge				624104
B	Additional Compensatory Afforestation Charges			
	(1) 1 st Year cost of afforestation	42	Rs. 427.5 Per Plant	17955
	(2) 2 nd Year maintenance	42	Rs.112.43 Per Plant	4722
	(3) 3 rd Year maintenance	42	Rs. 73.21 Per Plant	3075
	(4) 4 th Year maintenance	42	Rs. 33.38 Per Plant	1402
	(5) 5 th Year maintenance	42	Rs. 36.72 Per Plant	1542

	(6) 6 th Year maintenance	42	Rs. 40.39 Per Plant	1696
	(7) 7 th Year maintenance	42	Rs. 44.43 Per Plant	1866
	(8) 8 th Year maintenance	42	Rs. 48.87 Per Plant	2053
	(9) 9 th Year maintenance	42	Rs. 53.76 Per Plant	2258
	(10) 10 th Year maintenance	42	Rs. 59.13 Per Plant	2483
	(11) Barbed wire fencing charge	RKM	Include in CA Fencing	0
		0		
	Total (B) Addl. C.A. Charges			39052
C	Penal C.A.			0
D	Catchment Area Treatment			
	Soil and Moisture Conservation charges	30% of the Total CA		187231
	Total (D)			
E	Safety Zone (if required)			
F	Additional Charges (if required)		0	0
	Total (F)			
G	Felling charges	Vol. M ³ 7.89	Rs.1400 /- per m ³	11046
	Grand Total (A+B+C+D+E+F+G) to be deposited in CAMPA Fund			861433

2. **Technical details:-**

Technical details of Compensatory Afforestation Scheme are as follows:-

- General Details:- Plantation will be done with 3 strand barbed wire.
- Spacing:- $4 \times 2\frac{1}{2}$ meter
- Species:- Neem, Jamun, Shisham, Papri etc.
- Plantation Method :- Tall Plantation
- Soil and Moisture Conservation Works
- Protection (Fencing, Watch man, People's Participation etc.): - **Fencing**
- Proposed Monitoring Mechanism:- **(M&E)**,
- Any Other information:- Nil.

Place : Jhajjar

Date: 31-10-2022

V.K. Singh
Dy. Conservator of Forest
Jhajjar Forest Division.
Territorial JHAJJAR
Office Seal.....

Full Title of the Project: Diversion of 0.0902Ha. of forest land for access to approach road of proposed site of Retail Outlet (MS/HSD) of IOCL situated at Village-Nogaon on Matanhail-Jharli Road (L/Side) of Block-Matanhail By M/s IOCL Gurgaon in Dist. Jhajjar.

Proposal No. : FP/HR/Approach/149057/2021

Date of Proposal: 06 Nov, 2021

NPV Scheme

Eco Class Name	NPV Rate	Diverted Area	Total NPV
1	2	3	4=3*2
Eco Class-III, Open	Rs. 957780/- per ha.	0.0902Ha.	86392

V.K. Singh
Dy. Conservator of Forests
Jhajjar Forest Division
Office Seal... Territorial JHAJJAR

Full Title of the Project: Diversion of 0.0902Ha. of forest land for access to approach road of proposed site of Retail Outlet (MS/HSD) of IOCL situated at Village-Nogaon on Matanhail-Jharli Road (L/Side) of Block-Matanhail By M/s IOCL Gurgaon in Dist. Jhajjar.

Proposal No. : FP/HR/Approach/149057/2021

Date of Proposal: 06 Nov, 2021

PART – III

(To be filled by the concerned Conservator of Forests)

14. Whether site, where the forestland involved in the case is located has been inspected by the concerned Conservator of Forests? If yes, the date of inspection of observations made in the form of inspection note to be enclosed.
15. Whether the concerned Conservator of Forests agrees with the information given in Part-B and the recommendations of the Deputy Conservator of Forests.
16. Specific recommendations of the concerned Conservator of Forests for acceptance or otherwise of the proposal with detailed reasons.

Date : _____

Place : _____

Signature
Name
Office Seal

Full Title of the Project: Diversion of 0.0902Ha. of forest land for access to approach road of proposed site of Retail Outlet (MS/HSD) of IOCL situated at Village-Nogaon on Matanhail-Jharli Road (L/Side) of Block-Matanhail By M/s IOCL Gurgaon in Dist. Jhajjar.

Proposal No. : FP/HR/Approach/149057/2021

Date of Proposal: 06 Nov, 2021

PART - IV

(To be filled in by the Nodal Officer or Principal Chief Conservator Forests or Head of Forest Dept.)

17. Detailed opinion and specific recommendations of the State Forest Department for acceptance or otherwise of the proposal with remarks.

(while giving opinion, the adverse comments made by the concerned Conservator of Forests or Deputy Conservator of Forests should be categorically reviewed and critically commented upon)

Date : _____

Place : _____

Signature
Name
Office Seal

Full Title of the Project: Diversion of 0.0902Ha. of forest land for access to approach road of proposed site of Retail Outlet (MS/HSD) of IOCL situated at Village-Nogaon on Matanhail-Jharli Road (L/Side) of Block-Matanhail By M/s IOCL Gurgaon in Dist. Jhajjar.

Proposal No. : FP/HR/Approach/149057/2021

Date of Proposal: 06 Nov, 2021

PART-V

(To be filled in by the Secretary in-charge of the Forest Department or by any other authorized officer of the State Govt. not below the rank of Under Secretary)

18. Recommendations of the State Government (Adverse comments made by any officer or authority in Part-B or Part-C or Part-D above should be specifically commented upon)

Date: _____

Place: _____

Signature
Name
Office Seal

Full Title of the Project: - Diversion of 0.0902 ha. of Forest Land for access to approach road of proposed site of Retail Outlet (MS/ HSD) of IOCL situated at village-Nogaon on Matanhail – Jharli Road of Block – Matanhail, Distt - Jhajjar (HR)

File No. _____
Date of Proposal _____

CHECK LIST SERIAL NUMBER 04

DETAIL NOTE ON THE PROJECT FOR WHICH DIVERSION PROPOSED
IT MUST BE INCLUDED THE INFORMATION REGARDING NO. OF VILLAGERS AND NO. OF PERSONA TO BE BENEFITED FROM THE PROJECT INCLUDING EMPLOYMENT GENERATION.

It is certified that **Ashwin Yadav, Assistant Manager (RS), Rewari-I, RSA, IOCL** have applied for the diversion of 0.0902 ha. of Forest Land for access to approach road of proposed site of Retail Outlet (MS/ HSD) of IOCL situated at village-Nogaon on Matanhail – Jharli Road of Block – Matanhail, Distt - Jhajjar (HR)

It is benefited the population of nearby villages,


अश्विन यादव / Ashwin Yadav
सहायक प्रबंधक (रि.से.), रेवारी-1, रि.से.ए.
Asstt. Manager (RS), Rewari-I, RSA
इंडियन ऑयल कॉर्पोरेशन लिमिटेड
INDIANOIL CORPORATION LIMITED
गुड़गांव मण्डल कार्यालय / Gurgaon District Office

Place: -

Date: -

Signature of User Agency

Office Seal

Countersigned by :-

Divisional Forest Officer

.....Forest Division

Officer Seal

CS 
Dy. Conservator of Forests
Territorial JHAJJAR 

DGPS Map for of proposed site of Retail Outlet (MS/ HSD) of IOCL situated at village-Nogaon on Matanhail – Jharli Road of Block – Matanhail, Distt - Jhajjar (HR)

