

## JOINT INSPECTION REPORT (UNDER EAST TERRITORIAL)

## FOREST CONSERVATION ACT 1980


SL NO	PARTICULARS	DETAILS
1	Name of Project:	Comprehensive Scheme for Strengthening of Transmission & Distribution System in Sikkim.
		Name of line: 66 KV S/C Khamdong - Makha Transmission line.
2	Brief Project Report:	Strengthening of Power Transmission & Distribution system for 66kV S/C Transmission line between Khamdong to Makha sub-station in East Sikkim.
3	Date of Joint Inspection	28/09/2018 to 29/08/2018.
4	Participant :	Shri T.P. Newpany, (B.O.), Department of Forest, Env. & Wildlife Management.
	Name	Ms. Sujata Rai (FG), Department of Forest, Env. & Wildlife Management.
	Designation	Shri Rajen Sharma (Surveyor), Department of Forest, Env. & Wildlife Management.
	Department	Shri Tshering Pintso Bhutia (FE), POWERGRID.
5	Details of land in Hectares:	
	a. Private land	a 6.138 Ha.
	b. Forest land	b 0.2592 Ha.
	c. Total land involved	c 6.397 Ha.
6	Legal status of forest land:	
	a. Gawcharan/Khasmal	a 0.2592 Ha.
	b. Reserve forest	b 0 Ha.
	c. Road Reserve	c 0
	d. Any other	d 0
7	Legal status of private land as per 1951-52 records ( Details of private land to be attested and attested copy of cadastral map)	Private holding
8	Item wise break up of forest land requires as per project:	Reserve forest : 0 Ha. Khasmal : 0.2592 Ha Road Reserve: Nil
9	Whether any National Park/Wild life Sanctuary involved or not	No
10	Type of vegetation: Top Canopy, Middle Canopy and Ground Canopy Flora.	Middle Canopy
11	Density of crops (in %)	< 4
12	No of felling of Trees/poles and forest produce involved or not if yes indicate details of plot etc.	Enclosed.
13	Topography of the project area, Soil type of forest area	Hilly, Loamy
14	Brief observation of the inspection team:	Out of Different alternative routes, the selected route is with minimum forest area and with minimum length having minimum ecological and environmental impact. The tree falling within the selected route alignment shall be felled.
15	Sketch map of the proposed area showing the details and alignment.	Enclosed.
16	Enumeration list of the tress/poles/shurbs and medical herbs/fire wood	Enclosed.
17	Any other aspect related to project in forest area	Only the required tree shall be felled. There shall be no any damage to the flora and fauna.


Representative of


User Agency/Head Of Project Authority

Forest Department

  
Manzil Kharel  
Range Officer  
Singtam (T) Range

  
टी.पी.भुटिया / T. P. Bhutia  
फील्ड इंजीनियर / Field Engineer  
पावरग्रिड / Powergrid

  
R. P. Sharma  
Surveyor  
Survey & Demarcation  
FEWMD

  
Til Hang Limboo  
RANGE OFFICER  
Forest Env. & Wildlife Mngt. Deptt.  
Govt. of Sikkim