

**GOVERNMENT OF TELANGANA
ROADS & BUILDINGS DEPARTMENT**

From
G.Peddaiah, M.Tech.,
District(R&B)Officer
Executive Engineer
KumrambheemAsifabad.

To
The District Forest Officer,
KumrambheemAsifabad.

Lr.No. EE/R&B/KBASf/2022-23/

Date: .02.2023

Sir,

Sub: (R&B) Division Kumurambheem Asifabad - Diversion of diversion of diversion of 2.1948 ha (Revised from 2.9929) of FL in Kaghaznagar Division for formation of BT road Kammargaon to Nandigaon from km 0/0 to 3/998 Bejjur and Bejjur Ext-III RF in favour of Dist R&B Officer Kumarambheem Asifabad District-Submission of Additional Documents/ Clarifications-Req-Reg.


Ref: 1.PrI. C.C.F., TS Hyderabad,Rc.No. FC1/FC03/101/2022 Dated: 03.08.2022.
2. Dy.EE (R&B) Sub - Division Kaghaznagar Lr.No.DEE/R&B/Kznr/2022-223 Dt. .02.2023

* * * * *

Anent to the reference cited, It is herewith submitting the following additional information/clarifications for further consideration of proposals of Construction of BT road from Kammargaon to Nandigaon from km 0/0 to 3/998 in Kumrambheem Asifabad District.

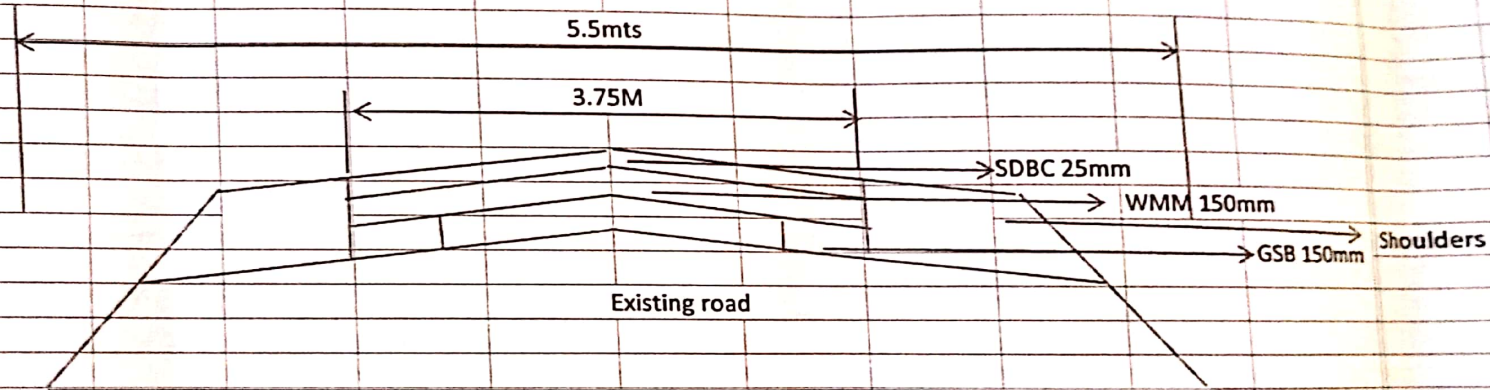
1. As the proposed diversion area is falling in the Tiger orridor of Kawal Tiger Reserve, approval of the SC NBWL may be obtained and submitted.
Replay: Belongs to Forest Department.
2. The user agency and the FDO uploaded kml file of the non forest area for an extent of 2.9929 Ha .However ,CA scheme has been proposed for an area of 2.1948 ha. Hence correct kml file and CA scheme specific to the current proposal may be uploaded.
Reply: 2.1948 ha kml file and CA scheme has been uploaded.
3. Though 81.4313 ha Non-forest land has been identified in lieu of 21 road projects, the detailed list of 21 proposals with appropriate extent of each such proposal ,its map and DGPS coordinates of the entire 81.4313ha is not submitted. Map along with DGPS coordinate of the entire 71.00 ha of degraded forest land identified for CA purpose may also be submitted.
Reply: map and DGPS coordinates of the entire 81.4313ha is enclosed.
4. FDO reported in the SIR that "the present road existing with width of 5.5meters which is metal road". Hence legal status of the existing road needs to be submitted by the State Government.
Replay: Belongs to Forest Department.
5. Site inspection report and Part-II filled by the DFO concerned may be uploaded in place of the report of FDO.
Replay: Belongs to Forest Department.
6. Component wise breakup of the proposed road clearly indicating carriageway(BT portion),shoulders, drainage etc needs to be provided by the user agency.
Reply: Cross section sheet enclosed.
7. As per the kml file, either side of the proposed road, agriculture fields are seen. Hence he legal status of the proposed area for diversion indicating any encroachment/RoFR holdings may be furnished.
Replay: Belongs to Forest Department.
8. Status of the villages (Kammargaon and Nandigaon) notified revenue villages/Forest Villages/encroachments may be intimated along with supporting documents.
Replay: Belongs to Forest Department.

In view of the above, I request the District Forest Officer, Kumrambheem Asifabad to obtain necessary approval for the above work at earliest.

Yours faithfully,

District(R&B) Officer
Executive Engineer
Kumrambheem Asifabad

Encl:1.Cross section sheet-1 No.

Name of Work: Construction of BT Road from Kammargaon to Nandigaon from km 0/0 to 3/998 in Kumarambheem Asifabad District



[Handwritten signature]
S. S. S. S. S.

[Handwritten signature]
8/1/2023
DEP/1822

[Handwritten signature]
DISTRICT R&B OFFICER
Executive E
Kumarambheem

CA land to be taken over in Sy No 322 of Pangidimadara (V), Tiryani (M) of Asifabad Division in lieu of forest land proposed for diversion for various Road Projects in Asifabad District in favor of EE (R&B), Asifabad



79°10'30"E

79°11'0"E

19°15'30"N

19°15'30"N

19°15'0"N

19°15'0"N

19°14'30"N

19°14'30"N

ASIFABAD

Balance Area - 37.9741 Ha

Forest Divisional Officer
ASIFABAD.

District Forest Officer
Komaram Bheem
(Asifabad)

DISTRICT R&B OFFICER
Executive Engineer
Komaram Bheem-Asifabad

Legend

Area Proposed for CA Land

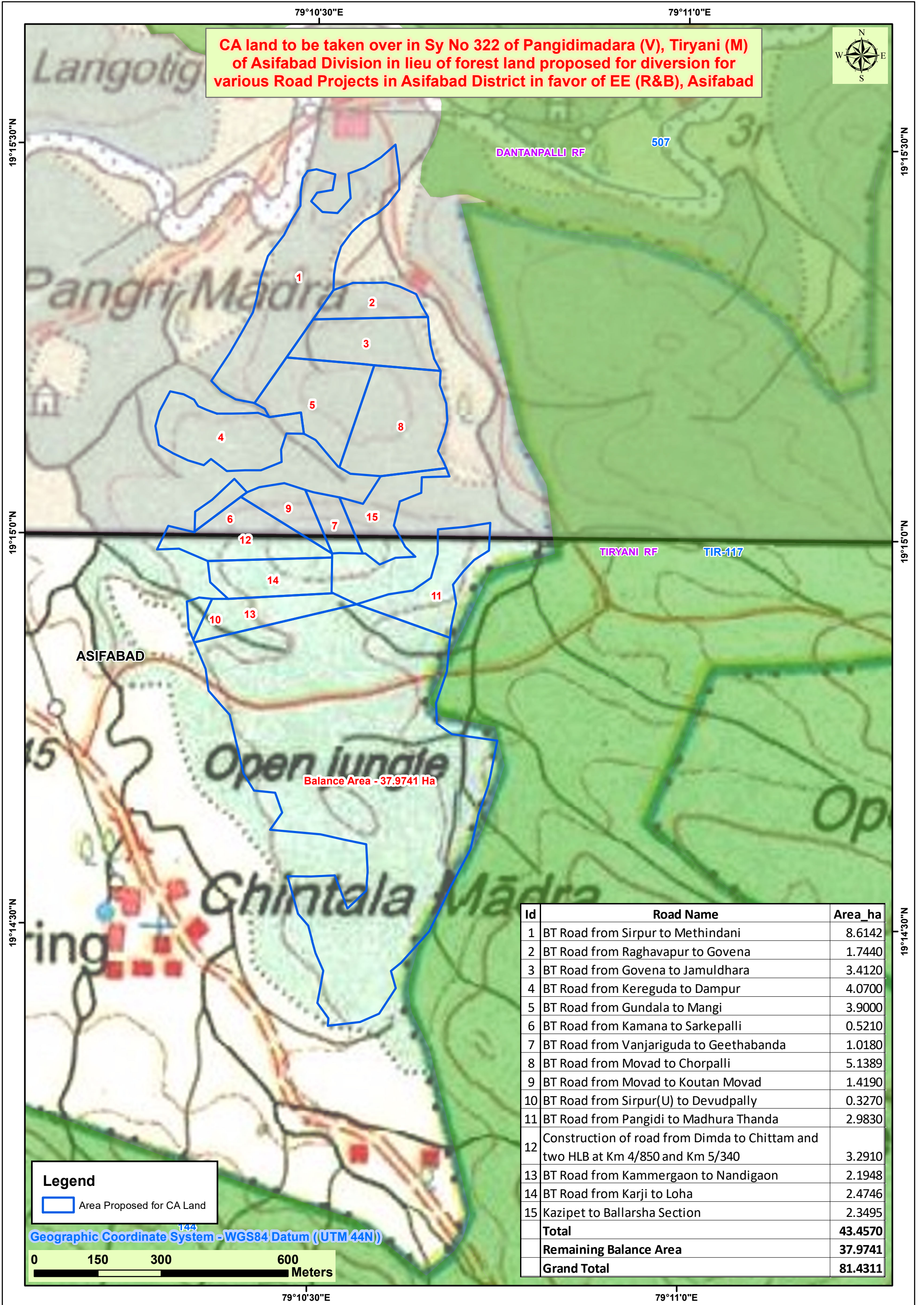
Geographic Coordinate System - WGS84 Datum (UTM 44N)

0 150 300 600 Meters

79°10'30"E

79°11'0"E

Id	Road Name	Area_ha
1	BT Road from Sirpur to Methindani	8.6142
2	BT Road from Raghavapur to Govena	1.7440
3	BT Road from Govena to Jamuldhara	3.4120
4	BT Road from Kereguda to Dampur	4.0700
5	BT Road from Gundala to Mangi	3.9000
6	BT Road from Kamana to Sarkepalli	0.5210
7	BT Road from Vanjariguda to Geethabanda	1.0180
8	BT Road from Movad to Chorpalli	5.1389
9	BT Road from Movad to Koutan Movad	1.4190
10	BT Road from Sirpur(U) to Devudpally	0.3270
11	BT Road from Pangidi to Madhura Thanda	2.9830
12	Construction of road from Dimda to Chittam and two HLB at Km 4/850 and Km 5/340	3.2910
13	BT Road from Kammergaon to Nandigaon	2.1948
14	BT Road from Karji to Loha	2.4746
15	Kazipet to Ballarsha Section	2.3495
Total		43.4570
Remaining Balance Area		37.9741
Grand Total		81.4311



CA land to be taken over in Sy No 322 of Pangidimadara (V), Tiryani (M) of Asifabad Division in lieu of forest land proposed for diversion for various Road Projects in Asifabad District in favor of EE (R&B), Asifabad



Legend

Area Proposed for CA Land

Geographic Coordinate System - WGS84 Datum (UTM 44N)



Id	Road Name	Area_ha
1	BT Road from Sirpur to Methindani	8.6142
2	BT Road from Raghavapur to Govena	1.7440
3	BT Road from Govena to Jamuldhara	3.4120
4	BT Road from Kereguda to Dampur	4.0700
5	BT Road from Gundala to Mangi	3.9000
6	BT Road from Kamana to Sarkepalli	0.5210
7	BT Road from Vanjariguda to Geethabanda	1.0180
8	BT Road from Movad to Chorpalli	5.1389
9	BT Road from Movad to Koutan Movad	1.4190
10	BT Road from Sirpur(U) to Devudpally	0.3270
11	BT Road from Pangidi to Madhura Thanda	2.9830
12	Construction of road from Dimda to Chittam and two HLB at Km 4/850 and Km 5/340	3.2910
13	BT Road from Kammergaon to Nandigaon	2.1948
14	BT Road from Karji to Loha	2.4746
15	Kazipet to Ballarsha Section	2.3495
Total		43.4570
Remaining Balance Area		37.9741
Grand Total		81.4311