

GOVERNMENT OF TELANGANA
ROADS & BUILDINGS DEPARTMENT

From

Sri. G.Peddaiah, M.Tech.,
District (R&B) Officer,
(Executive Engineer)
Kumuram Bheem Asifabad.

To

District Forest Officer,
Kumuram Bheem Asifabad District.

Lr.No.DB/EE Asifabad/R&B/EDS/2022-23

Date:26.05.2022

Sir,

Sub: Diversion of 4.070 ha (revised from 5.551 Ha) of FLin Asifabad Division for Construction of BT road from Dampur to Kereguda to Loha from km 0/0 to 7/875 via Thatiguda of Tiryani mandal, Tiryani reserved forest, Asifabad Division, Kumuram Bheem Asifabad District- in favour of Dist R&B Officer, Kumuram Bheem Asifabad District- Submission of Additional Documents/Clarifications-Req-Reg.

Ref: 1. IRO, MoEF&CC, Hyd-F.No. 4-TSB 251/2022-Hyd/445, Dt: 12.04.2022.
2. Prl. C.C.F., TS Hyderabad, Rc.No. 15847/2020/FCA-2, Dated: 19.04.2022.
3. CE (R&B), Admin,QC,RR,D&P, LWE & RSW; ENDO. No.
LWE/EE(LWE)/ DEE(LWE)AEE1/2022-23, Dated:19.04.2022.

* * * * *

Anent to the reference cited, I am here to submit the following additional information/clarifications for further consideration of proposals of Construction of BT road from Dampur to Kereguda to Loha from km 0/0 to 7/875 via Thatiguda of Tiryani mandal,

1. Design/cross section of the proposed road clearly indicating the width of carriage way (BT portion), shoulders/ Berm / drainage etc may be furnished.

Reply: Cross section sheet enclosed.

2. Benefits of blacktopping of the road may be informed and extent of vehicular traffic in the proposed route and number of people get benefit out this road may also be provided.

Reply: Blacktopping is an all-weather road is the one which is negotiable during all weathers.This provides easy access and faster movement from habitations to Mandis, Agriculture Markes, other farmer related enterprises, higher secondary schools, colleges, hospitals etc in order to improve the quality life of rural populous.

Average Daily Traffic (ADT) in this route is 92 in 2018-19. This road connects 2 no. of habitations Dhampur and Kereguda with population of 454 and 613 respectively. So 1067 people will get benefited out this road.

3. State Government may inform whether or not RoW was allowed for the alignment proposed for diversion and if so, details with supporting documents may be furnished.

Reply: Related to Forest department.

4. Revised map, kml file and map etc for an area of 4.070 ha non forest area proposed for CA purpose shall be uploaded in the online application.

Reply: Revised map, kml file and map uploaded in the online application.

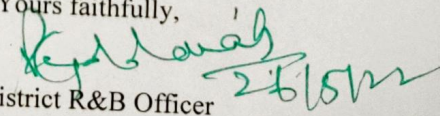
5. MAP and DGPS data for the entire area of 81.4313 ha NFL and 71.00 ha DFL may be submitted.

Reply: MAP and DGPS data for the area of 81.4313 Ha NFL already verified and authenticated by Principle Chief Conservator of Forests vide. RC.No.6465/2018/FCA2, Dated:12.10.2021.

In view of the above, I request the District Forest Officer, Kumuram Bheem Asifabad to obtain necessary approval for the above work at earliest.

Encl:1.Cross section sheet-5 Nos.
2.Revised Map-5 Nos

Yours faithfully,



District R&B Officer
Division,Kumrambheem Asifabad

Cross Section Details

Design/cross section of the proposed road clearly indicating the width of carriage way (BT portion), shoulders/ Berm / drainage etc may be furnished.

Reply: Road designed with CBR 4% and Traffic (T3). And below cross section will explain width and thickness of carriage way (BT portion), Shoulder/Berm/Drainage.


BT road from Dampur to Kereguda

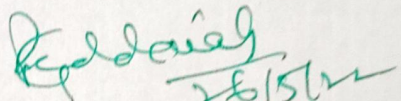


SDBC: Semi-Dense Bituminous Concrete

WMM: Wet Mix Macadam

GSB: Granular Sub-Base


Assistant Executive Engineer,
(R&B) Section, Asifabad.


District R&B Officer,
Kumuram Bheem Asifabad District

CA land to be taken over in Sy No 322 of Pangidimadara (V), Tiryani (M) of Asifabad Division in lieu of forest land proposed for diversion for various Road Projects in Asifabad District in favor of EE (R&B), Asifabad



79°10'30"E

79°11'0"E

19°15'30"N

19°15'30"N

19°15'0"N

19°15'0"N

19°14'30"N

19°14'30"N

ASIFABAD

Balance Area - 37.9741 Ha

Forest Divisional Officer
ASIFABAD.

District Forest Officer
Komaram Bheem
(Asifabad)

DISTRICT R&B OFFICER
Executive Engineer
Komaram Bheem-Asifabad

Legend

Area Proposed for CA Land

Geographic Coordinate System - WGS84 Datum (UTM 44N)

0 150 300 600 Meters

79°10'30"E

79°11'0"E

Id	Road Name	Area_ha
1	BT Road from Sirpur to Methindani	8.6142
2	BT Road from Raghavapur to Govena	1.7440
3	BT Road from Govena to Jamuldhara	3.4120
4	BT Road from Kereguda to Dampur	4.0700
5	BT Road from Gundala to Mangi	3.9000
6	BT Road from Kamana to Sarkepalli	0.5210
7	BT Road from Vanjariguda to Geethabanda	1.0180
8	BT Road from Movad to Chorpalli	5.1389
9	BT Road from Movad to Koutan Movad	1.4190
10	BT Road from Sirpur(U) to Devudpally	0.3270
11	BT Road from Pangidi to Madhura Thanda	2.9830
12	Construction of road from Dimda to Chittam and two HLB at Km 4/850 and Km 5/340	3.2910
13	BT Road from Kammergaon to Nandigaon	2.1948
14	BT Road from Karji to Loha	2.4746
15	Kazipet to Ballarsha Section	2.3495
Total		43.4570
Remaining Balance Area		37.9741
Grand Total		81.4311

