

45

Full Title of the Project: Diversion of 0.0164 hac. of Forest Land for road access to the proposed petrol pump of Hindustan Petroleum Corporation Ltd. on Hodel Patauda Road of MDR-132 and (Between Bilaspur Pataudi) Hodal Road to Patauda Road Km.79.000 R/side, at Village-Pataudi, under Forest Division & Distt. Gurugram.

File No. :

FP/HR/Approach/147259/2021

Date of Proposal:

CHECK LIST SERIAL NUMBER: -07

STATEMENT SHOWING DETAILS OF FOREST AREA PROPOSED FOR DIVERSION

Sr. No	District	Division	Range/Tehsil/Village	Khasra/Survey or Compartment Number of KM Stone	Forest Area proposed for Diversion (Ha.)	Legal Status of Forest Area	Remarks
1	2	3	4	5	6	7	8
1	Gurugram	Gurugram	Range: Hailymandi	On Hodal Patauda Road of MDR-132 and (Between Bilaspur- Pataudi) Hodal Road to Patauda Road km 79.000 R/side at Khewat no.758/755-756, khatuni No. 778, Kila No. 93//7/2 min, Village Pataudi, GPS Reading N 28° 32' 12.05" E 76° 79' 35.56" N 28° 32' 11.68" E 76° 76' 35.78"	0.0164 hac.	Protected Forest	

Divisional Forests Officer
Gurugram
Division Forest Officers
Gurugram

Dated: - 15/2/2022
Place: - Gurugram

63

Full Title of the Project: Diversion of 0.0164 hac. of Forest Land for road access to the proposed petrol pump of Hindustan Petroleum Corporation Ltd. on Hodel Patauda Road of MDR-132 and (Between Bilaspur Pataudi) Hodal Road to Patauda Road Km.79.000 R/side, at Village-Pataudi, under Forest Division & Distt. Gurugram.

File No. :

FP/HR/Approach/147259/2021

Date of Proposal:

CHECK LIST SERIAL NUMBER: - 17

LOCATION MAP

Location Map of Degraded Forest Area identified for Compensatory Afforestation in lieu of proposal for diversion of **0.0164 hac** of forest land for road access to the proposed petrol pump of Hindustan Petroleum Corporation Ltd. along Hodel Patauda Road (Between Bilaspur Pataudi) Hodal Road to Patauda Road Km.79.000 R/side, at Village-Pataudi, Under Forest Division and Distt. Gurugram..

Tehsil: - **Gurugram**

District: - **Gurugram**

Forest Division:-**Gurugram**

Forest Range: - **Hailymandi**

Block No. /Compt No. /Survey No.:

Sarbasirpur Reserve Forests

Area to be afforested:-

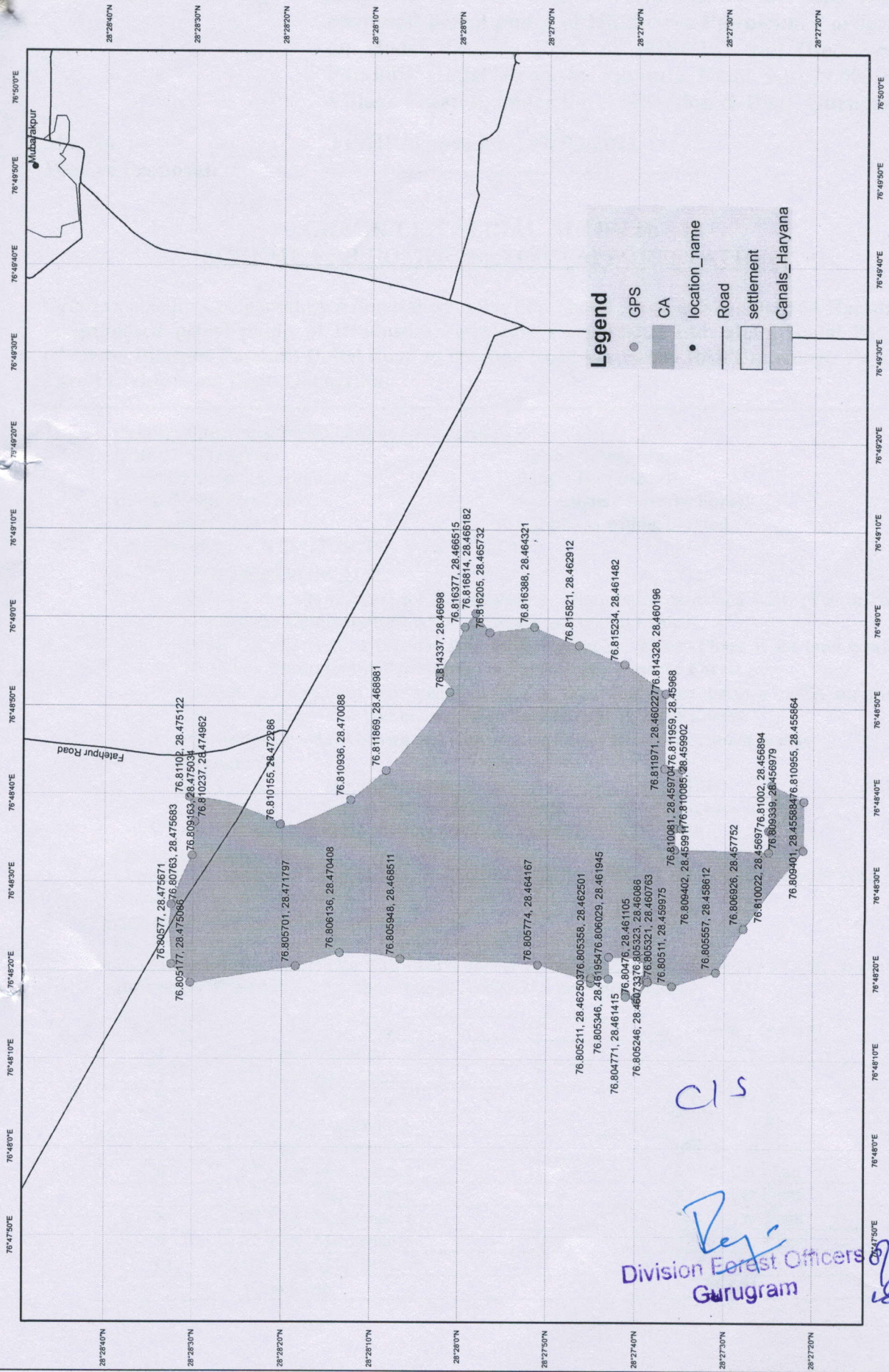
100 plants & 10 Addl. Plants will be planted.

Map attached for Compensatory Afforestation

Date...15/2/2022


Place: **Gurugram**

15/2/22
Divisional Forest Officer
Gurugram



Legend

- GPS
- CA
- location_name
- Road
- settlement
- ▨ Canals_Haryana



CLs
Divison Forest Officers
Gurugram

73


Full Title of the Project: Diversion of 0.0164 hac. of Forest Land for road access to the proposed petrol pump of Hindustan Petroleum Corporation Ltd. on Hodel Patauda Road of MDR-132 and (Between Bilaspur Pataudi) Hodal Road to Patauda Road Km.79.000 R/side, at Village-Pataudi, under Forest Division & Distt. Gurugram.

File No. : FP/HR/Approach/147259/2021
Date of Proposal: -----

CHECK LIST SERIAL NUMBER: 19

**Certificate from the DFO that non-forest land selected for compensatory
Afforestation**

This is to certify that **100 Plants and 10 additional plants** will be planted in **Sarbasirpur Reserve Forest** in District Gurugram. The land identified for Compensatory Afforestation is Reserve Forests.


Divisional Forests Officer
Gurugram

Dated...1.5.2022

Place: - Gurugram