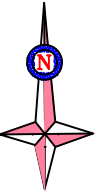





GOOGLE MAP SHOWING THE AREA IDENTIFIED AS A "COMPENSATORY AFORESTATION " (CA) LAND BY M/S JSW STEEL LTD., OVER AN EXTENT OF 5.271 HA (Sy.No.67) EARMARKED IN LIEU OF FC FOR "EXISTING / PROPOSED APPROACH ROAD,DOWNHILL CONVEYOR,SERVICE ROAD, TRANSMISSION & WATER PIPE LINE FOR DEVADARI IRON ORE MINE OF M/S JSW STEEL LTD (ERSTWHILE LESSEE VS LAD ML NO.2290) ."IN BAGGALGUDDA VILLAGE OF LINGASUGUR TALUK, RAICHUR DISTRICT.





NTS

Legend

	Area-6.151ha. of Sy.No.67 (15 acres 08 gunta or 15.20 Acres.)
	Area -5.271 ha.earmarked as a CA land in lieu of FC for "existing / proposed approach road,downhill conveyor,service road, transmission & water pipe line for Devadari Iron Ore Mine of M/s JSW Steel Ltd (erstwhile lessee VS Lad MI No.2290) over an extent of 5.271 ha."
	Corner points of Sy.No.67.