

Torrent Gas Private Limited

Chandigarh City Centre, VIP road, Zirakpur, Mohali Punjab-140603
Regd Office: "Samanway", 600 Tapovan, Ambawadi, Ahemdabad-380015, Gujrat, India.

***FORM-'A'**

Form For Seeking Prior Approval Under Section 2 Of The Proposals By The State Govt. And Other Authorities .

PART -I

(to be filled up by user agency)

(1) Project details :

- (i) Short narrative of the proposal and project/scheme for which the forest land is required :- Diversion of 1.78 Ha of Forest land permission for Laying for Gas Pipeline in Favour of Torrent Gas Pvt Ltd on Various Strips of Forest range Patiala and Nabha under Forest division Patiala.
- Map showing the required forest land, boundary of adjoining forest on a 1:50,000 scale map. :- Attached
- (ii) Cost of the project. :- Rs 5 Crore
- (iii) Justification for locating the project in : forest land. he pipeline has be laying Along the road side and there is no other alternative
- (iv) Cost-benefit analysis(to be enclosed) :-
- (v) Employment likely to be generated. :- 15 Person permanent

(2) Purpose-wise break up of the total land required :

As per Annexure 'A'

(3) Detail of displacement of people due to the project, if any

- (i) Number of families = N.A.
- (ii) Number of schedule Castes/Schedule tribe families = N.A.
- (iii) Rehabilitation plain (to be enclosed) = N.A.

(4) Whether clearance under Environment (Protection)Act,1986 required ?(Yes/No)

- (5) Undertaking to bear the cost of raising and maintenance of compensatory afforestation and /or penal compensatory afforestation as well as cost for protection and regeneration of Safety Zone, etc. as per the scheme prepared by the State Govt.(undertaking to be enclosed).**

Attached

(6) Detail of certificate /documents enclosed as required under the instructions.


Date:

Place:

COUNTERSIGNED

D.F.O., PATIALA

15 FEB 2022



FORM - A

Form for seeking prior approval of Central Government under section 2 of the Forest(Conservation) Act,1980 for
Diversion of fresh forest area

PART - I

(To be filled up by User Agency)

A. General Details**A-1. Project Details**

(i). Proposal No. : FP/PB/Pipeline/147089/2021

(ii). Name of Project for which Forest Land is required : diversion of 1.78 Ha of forest land Laying Gas Pipeline in favour of Torrent Gas Pvt Ltd along various strips (as per Annexure-A) of Forest Range Patiala and Nabha under Forest division Patiala.

(iii). Short narrative of the proposal and Project/scheme for which the forest land is required :
Diversion of 1.78 Ha of forest land Laying Gas Pipeline in favour of Torrent Gas Pvt Ltd along various strips (as per Annexure-A) of Forest Range Patiala and Nabha under Forest division Patiala.

(iv). State : Punjab

(v). Category of the Proposal : Pipeline

(vi). Shape of forest land proposed to be diverted : Linear

(vii). Estimated cost of the Project(Rupees in lacs) : 500

(viii). Area of forest land proposed for diversion(in ha.): 1.78

(ix). Non-forest land required for this project(in ha.): 0

(x). Total period for which the forest land is proposed to be diverted(in years):99


A-2. Details of User Agency

(i). Name : TORRENT GAS PVT LTD, CHANDIGARH CITY CENTRE, VIP ROAD ,ZIRAKPUR, DISTT: MOHALI

(ii). Address1 : Chandigarh City Centre, VIP road Zirakpur, Distt: Mohali, Punjab

(iii). Address2 : NIL

(iv). State : Punjab




COUNTERSIGNED

D.F.O. PATIALA

- (v). District : SAS Nagar
- (vi). Pin : 140603
- (vii). Landmark : NIL
- (viii). Email address : rohinkoul@torrentgas.com
- (ix). Landline Telephone No. : 0-
- (x). Fax No. : 0-
- (xi). Mobile No. : 9737770869
- (xii). Website (if any) : NIL
- (xiii). Legal status of User Agency : Private

A-3. Details of Person Making Application

- (i). First Name: Rohin
- (ii). Middle Name: NIL
- (iii). Last Name: Koul
- (iv). Gender: Male
- (v). Designation: Manager
- (vi). Address 1: Chandigarh City Centre, VIP road Zirakpur, Dist Mohali
- (vii). Address 2: NIL
- (viii). State: Punjab
- (ix). District: SAS Nagar
- (x). Tehsil: Derabassi
- (xi). Pin: 140603
- (xii). Landmark: NIL
- (xiii). Email Address: rohinkoul@torrentgas.com




COUNTERSIGNED

D.F.O., PATIALA

(xiv). Landline Telephone No.: 0-

(xv). Fax No.: NIL

(xvi). Mobile No.: 9737770869

(xvii). Copy of documents in support of the competence/authority of the person making this application to make application on behalf of the User Agency: **B. Details of land required for the Project**

B-1. Details of proposal seeking prior approval of Central Government under the Act for diversion of forest land for the Project already submitted in the past

List of proposal submitted in Past							
S.no	Proposal Status.	Proposal No.	Moef File No.	Area Proposed for Diversion(Ha.)	Area Diverted(Ha.)	Date of In-Principle Approval	Date of Final Approval
NIL							

B-2. Details of forest land proposed to be diverted

B-2.1 Details of Divisions involved

Details of Divisions involved			
S.no	Division Name	Forest Land(ha.)	Non-Forest Land(ha.)
1.	Patiala	1.78	0
Total		1.78	0


B-2.2 Details of Districts involved

District wise breakup			
S.no	District Name	Forest Land(ha.)	Non-Forest Land(ha.)
1.	Patiala	1.78	0
Total		1.78	0

B-2.3 Village wise breakup

Villages wise breakup			
S.no	Village	Forest Land(ha.)	Non-Forest Land(ha.)
1	Patiala to Nabha	1.78	0
Total		1.78	0

B-2.4






COUNTERSIGNED

D.F.O. PATIALA


Component wise breakup

Component wise breakup			
S.no	Component	Forest Land(ha.)	Non-Forest Land(ha.)
1	Laying of Gas Pipeline	1.78	0
Total		1.78	0

C. Maps of forest land proposed to be diverted


Division 1. : Patiala		
(i). Area of forest land proposed to be diverted(in ha.) : 1.78		
(ii). Nature of the Project: Linear		
(b). No. of Segments : One		
Segment wise details		
Segments	Segment Area(in ha.)	Kml File of Segments (To view KML file on google the same may be downloaded and then open if in google earth install in your computer).
1.	1.78	 View File
(iii). Copy of Survey of India Toposheet indicating boundary of forest land proposed to be diverted: 		
(iv). Scanned copy of the Geo-referenced map of the forest land proposed to be diverted prepared by using GPS or Total Station: 		

D. Justification for locating the Project in forest land and details of alternatives examined:

- (i). Copy of note containing justification for locating the Project in forest land: 
- (ii). Whether a copy of map indicating location of alternative examine is required to be provided: No
- (a). Reason for not providing such map: No Other alternate

E. Employment likely to be generated

- (i). Whether the Project is likely to generate employment ? : Yes
- (ii). Permanent/Regular Employment(Number of persons): 15



COUNTERSIGNED

D.F.O. PATIALA

(iii). Temporary Employment(Number of person-days): 20

F. Displacement of People due to the Project, if any

(i). Whether Project involves displacement?: No

G. Details of Cost-Benefit analysis for the Project

(i). Whether the Project requires Cost-Benefit analysis?: No

H. Status of Environmental Clearance

(i). Whether the Project requires Clearance under the Environment (Protection) Act 1986 ? : No

I. Status of Wildlife Clearance

(i). Whether the Project or a part thereof is located in any Protected Area or their Eco sensitive zone? : No

J. Applicability of special provisions governing Scheduled Areas

(i). Whether the Project or a part thereof is located in a Scheduled Area? : No

K. Status of settlement of rights under the Forest Rights Act, 2006 on the forest land proposed to be diverted

(i). Whether the process for settlement of Rights under the Forest Rights Acts 2006 on the forest land proposed to be diverted has been completed? : No


L. Details of land identified for Compensatory Afforestation

(i). Whether non-forest or Revenue forest land is required to be provided by User Agency?: No

(ii). Whether the area of non-forest land or Revenue forest land required to be provided by User Agency for raising Compensatory Afforestation is less than area of forest land proposed to be diverted ? : Not Applicable

(iii) . Reason for not providing Non-Forest Land: Diversion of forest land up to one hectare

Additional information Details

Documents		
S.No	Documents	Remarks
1		Project approval



COUNTERSIGNED


D.F.O. PATIALA

2/17/22, 11:00 AM

Report Part 1

2		power of Attorney
3		NOC of deputy commissioner
4		NOC of PWD B&R
5		NOC of Irrigatiopn department
6		Map with forest calculation
7		Approved Maps
8		Survey of India map
9		Form A
10		Anx A
11		Detail of Non Forest Area
12		Justification use for forest Land
13		Minimum Land Use
14		Undertaking of Private project
15		Undertaking of CA, NPV, Penal NPV, Penal CA, Addl CA, Addl NPV
16		Undertaking of FRA Certifiacte
17		Justification Environment Clearance
18		Detail note of Proejct
19		Revised DGPS
20		Forest Map Patiala and Nabha Range with Calculation

Print page



COUNTERSIGNED

D.F.O. PATIALA