

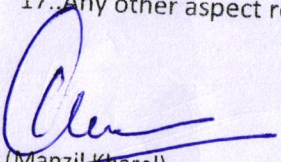
FORMAT OF JOINT INSPECTION REPORT FOR FOREST CONSERVATION ACT 1980

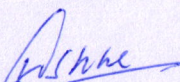
JOINT INSPECTION REPORT


1. Name of the project : Construction of Connectivity Road.
2. A brief of project : Construction of fair weather road from Bhutia Turning to Sittey Jitlang (Km. 0 to 1.0)
3. Date of Joint survey : 03.01.19
4. Participants : Name
 1. Krishna Ch. Dahal , A.R.O. (T) Rangpo Block
 2. Megraj thapa, Munshi, R & B.
 3. L.B. Chettri, Block Officer, Rangpo (T) Block
 4. Yadav Sharma, Head Surveyor, Sub Division Office, Rangpo
 5. Manoj Rai, F.G. Rangpo (T) Block.
5. Department : Forest Env. & W.L. Mgt. Department , RMDD, LRDMD
6. Details of land :


Gaucharan	:
Khasmal	:
Reserve forest	: Sittey Reserve Forest
Any other	:
7. Legal Status of Private land as per 1951-52 record (Details of private land to be attested and attested copy of Cadastral Map). –


8. Item wise breakup of Forest land required : 40'x1380'=55200 sft. or 0.513 ha.
9. Wildlife Area/National Park Sanctuaries : No.
10. Types of Vegetation : Top Canopy, Middle Canopy and Ground Flora : Top and Middle canopy
11. Density of crops (in %) : - < 4
12. No. of felling of trees/ poles and Forest produce involved or not, if yes indicate details of plot etc. - 62 No. of trees and 15 No. of poles at Sittay R.F.
13. Topography of project area, soil type forest area : Plain with mixed vegetation/ Black soil.
14. Brief observation of inspection team : With the construction of this road ,the socio economic condition of the local people will be greatly improved.
15. Sketch map of proposed project area showing details alignments : Topo map is enclosed herewith.
16. Enumeration list of trees/poles/shrubs and medical herbs etc. : Enumeration list of trees & poles attached herewith.
17. Any other aspect related to project and Forest area : There shall not be wildlife disturbance within the above mentioned area.



(Manzil Kharel)
Range Officer,
Singtam (T) Range
Manzil Kharel
Range Officer
Singtam (T) Range


(Krishna Ch. Dahal)
ARO
Rangpo (T) Block


(L.B. Chettri)
Block Officer,
Rangpo (T) Block


(Megraj Thapa)
R & B Deptt.


(Yadav Sharma)
Head Surveyor
Land Revenue


(Manoj Rai)
Forest Guard
Rangpo (T) Block