

<u>Salient Feature</u>


With reference to the Forest (Conservation) Act-1980 we are submitting the application for the Diversion of **9.7450 ha** Protected Forest land for The Project of Widening & Strengthening of S.H.No.74 Bavla-Dholka road K.m.0/0 to 17/600 Range-Bavla,Dholka , Taluka:Bavla,Dholka, District: Ahmedabad, State: Gujarat.So you are requested to give permission for above work.


The detail information is stated as below.

Details of forest land parallel to road side, which declared as protected Forest are as und under

Part	Location	Forest area required	R.O.W	Lenth in meter	Width. In meter	Area required in Sqm.
A	Bavla-Dholka road, Taluka: Bavla,Dholka, District: Ahmedabad	K.m.0/0 to 17/600	(22.00-9.75) 12.250	17600	12.250	215600
B	Eariler Approval for Diversion of 1.915 ha. wide Letter No: No6 GJD010/2006-BHO/110 Date:15/01/2008 Government of India For Formal Approval and wide Letter No : FCA-1006-31-K Date: 03/02/2008 Government of Gujarat Memorendum Forest and Environmental Department SachivalayaGandhinagar					(-)19150
C	Eariler Approval for Diversion of 9.90 ha. wide Letter No: No6 GJD014/2009-BHO/347 Date:23/2/2010 Government of India For Formal Approval and wide Letter No : FCA-1009(7-2) SF -76-K Date: 09/03/2010 Government of Gujarat Memorendum Forest and Environmental Department SachivalayaGandhinagar					(-)99000
Total (Sq.M)		A - (B+C) = 215600 -(19150+99000)				97450
Total (Hactor)						9.7450

DATE : 11/02/2016
PLACE : Ahmedabad


(D.S.Patel)
Deputy Executive Engineer
Sub Division
Dholka


(D. S. Patel)
Executive Engineer
Ahmedabad (R & B) Division
Ahmedabad

Salient Feature


With reference to the Forest (Conservation) Act-1980 we are submitting the application for the Diversion of **9.7450 ha** Protected Forest land for The Project of Widening & Strengthening of S.H.No.74 Bavla-Dholka road K.m.0/0 to 17/600 Range-Bavla,Dholka , Taluka:Bavla,Dholka, District: Ahmedabad, State: Gujarat.So you are requested to give permission for above work.


The detail information is stated as below.

Details of forest land parallel to road side, which declared as protected Forest are as und under

Seg.	Location	Forest area required	R.O.W	Lenth in meter	Width. In meter	Area required in Sqm.
1	Bavla-Dholka road, Taluka: Bavla,Dholka, District: Ahmedabad	K.m.0/0 to 1/00	(22.00-9.75) 12.250	1000	12.250	12250
2	Bavla-Dholka road, Taluka: Bavla,Dholka, District: Ahmedabad	K.m.1/00 to 13/00	(22.00-18.0)	12000	4.00	48000
3	Bavla-Dholka road, Taluka: Bavla,Dholka, District: Ahmedabad	K.m.13/00 to 13/900	(22.00-13.0)	900	9.00	8100
4	Bavla-Dholka road, Taluka: Bavla,Dholka, District: Ahmedabad	K.m.13/90 to 14/50	(22.00-20.0)	600	2.00	1200
5	Bavla-Dholka road, Taluka: Bavla,Dholka, District: Ahmedabad	K.m.14/50 to 17/600	(22.00-13.0)	3100	9.00	27900
Total (Sq.m)						97450
Say Ha.						9.7450

DATE : 11/02/2016
PLACE : Ahmedabad


 (D.S.Patel)
 Deputy Executive Engineer
 Sub Division
 Dholka


 (D. S. Patel)
 Executive Engineer
 Ahmedabad (R & B) Division
 Ahmedabad