

**Full title of Project :** Diversion of 0.917 Ha. ( i.e. 0.778 Ha., area closed u/s 4/5 of PLPA , 1900 + 0.139 Ha., area delisted from PLPA , 1900 ) of forest land in favour of Executive Engineer Ropar Headworks, Rupnagar Water Resources Department, Punjab, for construction of Jeowal - Bhatoli - Baruwali - Massewal- Majher - Chikna - Nard Lift Irrigation Scheme, Falling within the jurisdiction of Rupnagar Forest Division, Rupnagar & District Rupnagar ( Punjab)

**Form -A**

Form for seeking prior approval of Central Government under section 2 of the forest (conservation) act 1980 for diversion of fresh forest area.

**Part- I**

(To be filled up by user agency)

| Sr no | Project Detail  |   |
|-------|---|---|
|       |   | Diversion of 0.917 Ha. ( i.e. 0.778 Ha., area closed u/s 4/5 of PLPA , 1900 + 0.139 Ha., area delisted from PLPA , 1900 ) of forest land in favour of Executive Engineer Ropar Headworks, Rupnagar Water Resources Department, Punjab, for construction of Jeowal - Bhatoli - Baruwali - Massewal- Majher - Chikna - Nard Lift Irrigation Scheme, Falling within the jurisdiction of Rupnagar Forest Division, Rupnagar & District Rupnagar ( Punjab) |
| I     | Short narrative of the purposal and project/scheme for which the forest land is required  | Diversion of .917 ha (i.e 0.778 Ha area cl  |
| II    | Estimated cost of project   | 1666 lakhs  |
| III   | Justification for locating the project in forest land                                     | Attached  |
| IV    | Details of cost – Benefit analysis for the project  | N/A   |
| V     | Employment likely to be generated   | 10  |
| 2     | Map showing the required forest land, boundary of adjoining forest on a 1:50000 scale map | Attach  |
| 3     | Purpose/village wise breakup of the total land required                                   | Total Forest Area<br>Jeowal (345) =0.655<br>Bhatoli (372) =0.257<br>Baruwali (339) =0.005<br>Total Area =0.917 Ha   |
| 4     | Displacement of people due to the project if any  | N/A   |

*Amiller*  
**AMIT CHAUHAN IFS**  
Divisional Forest Officer  
Rupnagar

*[Signature]*  
Executive Engineer,  
Ropar Head Works Divn.  
Ropar Nagar

|   |  |   |
|---|--|---|
| 5 | Whether the project requires clearance under the environment (protection) Act 1986 | N/A   |
| 6 | Details of land identified for compensatory afforestation                          | Attached  |
| 7 | Details of certificate/document enclosed as required under the instruction         | <ol style="list-style-type: none"> <li>1. Land owning</li> <li>2. Jeowal sajra plan</li> <li>3. Bhatoli sajra plan</li> <li>4. Baruwal sajra plan</li> <li>5. Majher sajra plan</li> <li>6. Massewal sajra plan</li> <li>7. Nard sajra plan</li> <li>8. Chikna sajra plan</li> <li>9. FRA certificate</li> <li>10. NOC pwd</li> <li>11. Forest area khasra detail with check list</li> <li>12. Non forest area Khasra detail with check list</li> <li>13. Alignment plan</li> <li>14. Linel plan</li> <li>15. Topography sheet</li> <li>16. Dgps map</li> <li>17. Addminstrative approval</li> <li>18. Authority letter</li> <li>19. Other check lists</li> <li>20. Checklist no 3 and annexure 1</li> <li>21. NOC pollution board</li> </ol> |

Place

Date

Serial No of purposal

to be filled up by the Nodal Officers with date of receipt

Executive Engineer

Ropar Head Works Division

Ropar

AMIT CHANDRA  
Divisional Forest Officer  
Rupnagar

FORM - A

Form for seeking prior approval of Central Government under section 2 of the Forest(Conservation) Act, 1980 for  
Diversion of fresh forest area

**PART - I**  
(To be filled up by User Agency)

A. General Details

A-  
1. Project Details

(i). Proposal No. : FP/PB/IRRIG/60833/2020

(ii). Name of Project for which Forest Land is required : Lift Irrigation Scheme for Nard-Missewal-Chikna

(iii). Short narrative of the proposal and Project/scheme for which the forest land is required :  
Diversion of 0.917 Ha. ( i.e. 0.779 Ha., area closed u/s 4/5 of PLPA, 1900 + 0.138 Ha., area delisted from PLPA , 1900 ) of forest land in favour of Executive Engineer Ropar

(iv). State : Punjab

(v). Category of the Project : Irrigation

(vi). Shape of forest land proposed to be diverted : Linear

(vii). Estimated cost of the Project(Rupees in lacs) : 1666

(viii). Total Area of Forest Land proposed for diversion(In ha.): 0.917

(ix). Non-Forest Land required for this project(In ha.): 4.859

(x). Total period for which the forest land is proposed to be diverted(In years): 100

A-  
2. Details of User Agency

(i). Name : DEPARTMENT OF WATER RESOURCES PUNJAB


(ii). Address1 : Department of Water Resources Sector-18 Chandigarh

(iii). Address2 : NIL

(iv). State : Punjab

(v). District : Ropar

(vi). Pin : 160018

  
Executive Engineer,  
Ropar Head Works Divn.  
Ropar Nagar

1/2020

4/11

(vii). Landmark : Near Panchayat Bhawan Madhya Marg Chandigarh

(viii). Email address : xen.ropar@gmail.com

(ix). Landline Telephone No. : 1881-222210

(x). Fax No. : 1881-

(xi). Mobile No. : 9779099333

(xii). Website (if any) : irrigation.punjab.gov.in

(xiii). Legal status of User Agency : State Government

A-  
3. Details of Person Making Application

(i). First Name: Vijay

(ii). Middle Name: Kumar

(iii). Last Name: Garg

(iv). Gender: Male

(v). Designation: XEN

(vi). Address 1: Ropar Headworks Division Ropar

(vii). Address 2: NIL

(viii). State: Punjab

(ix). District: Ropar

(x). Tehsil: ropar

(xi). Pin: 140001


(xii). Landmark: Near DC office Ropar

(xiii). Email Address: xen.ropar@gmail.com

(xiv). Landline Telephone No.: 1881-222210

(xv). Fax No.: NIL

(xvi). Mobile No.: 9779099333

  
Executive Engineer,  
Ropar Head Works Divn.  
Roop Nagar



(xvii). Copy of documents in support of the competence/authority of the person making this application to make application on behalf of the User Agency:

### B. Details of land required for the Project

B- Details of proposal seeking prior approval of Central Government under the Act for  
1. diversion of forest land for the Project already submitted in the past

| List of proposal submitted in Past |                  |              |               |                                  |                    |                               |                        |
|------------------------------------|------------------|--------------|---------------|----------------------------------|--------------------|-------------------------------|------------------------|
| S.no                               | Proposal Status. | Proposal No. | Moef File No. | Area Proposed for Diversion(Ha.) | Area Diverted(Ha.) | Date of In-Principle Approval | Date of Final Approval |
| NIL                                |                  |              |               |                                  |                    |                               |                        |

B-  
2. Details of forest land proposed to be diverted

#### B-2.1 Details of Divisions involved

| Details of Divisions involved |               |                  |                      |
|-------------------------------|---------------|------------------|----------------------|
| S.no                          | Division Name | Forest Land(ha.) | Non-Forest Land(ha.) |
| 1.                            | Rupnagar      | 0.917            | 4.859                |

#### B-2.2 Details of Districts involved

| District wise breakup |               |                  |                      |
|-----------------------|---------------|------------------|----------------------|
| S.no                  | District Name | Forest Land(ha.) | Non-Forest Land(ha.) |
| 1.                    | Rupnagar      | 0.917            | 4.859                |

#### B-2.3 Village wise breakup

| Villages wise breakup |          |                  |                      |
|-----------------------|----------|------------------|----------------------|
| S.no                  | Village  | Forest Land(ha.) | Non-Forest Land(ha.) |
| 1                     | Bhatoli  | 0.257            | 0.033                |
| 2                     | Massewal | 0                | 0.177                |
| 3                     | Majher   | 0                | 0.214                |
| 4                     | CHIKNA   | 0                | 1.369                |
| 5                     | NARD     | 0                | 1.083                |
| 6                     | JEOWAL   | 0.655            | 0.279                |
| 7                     | Baruwal  | 0.005            | 1.704                |

#### B-2.4 Component wise breakup

| Component wise breakup |           |                  |                      |
|------------------------|-----------|------------------|----------------------|
| S.no                   | Component | Forest Land(ha.) | Non-Forest Land(ha.) |
| 1                      | JEOWAL    | 0.655            | 0.279                |
| 2                      | BHATOLI   | 0.257            | 0.033                |

Executive Engineer,  
Ropar Head Works Divn.  
Ropar Nagar

|   |          |               |       |
|---|----------|---------------|-------|
| 3 | BARUWAL  | Report Part 1 |       |
| 4 | MASSEWAL | 0.005         |       |
| 5 | MAJHER   | 0             | 1.704 |
| 6 | CHIKNA   | 0             | 0.177 |
| 7 | NARD     | 0             | 0.214 |
|   |          | 0             | 1.369 |
|   |          | 0             | 1.083 |


C. Maps of forest land proposed to be diverted


Division 1. : Rupnagar


(i). Area of forest land proposed to be diverted(in ha.) : 0.917

(ii). : Linear


(b). No. of Segments : One

| Segment wise details |                      |   |
|----------------------|----------------------|---|
| Segments             | Segment Area(in ha.) | Kml File of Segments  |
| 1.                   | 0.917                |  <a href="#">View File</a> |

(iii). Copy of Survey of India Toposheet indicating boundary of forest land proposed to be diverted: 

(iv). Scanned copy of the Geo-referenced map of the forest land proposed to be diverted prepared by using GPS or Total Station: 

D. Justification for locating the Project in forest land and details of alternatives examined:

- (i). Copy of note containing justification for locating the Project in forest land: 
- (ii). Whether a copy of map indicating location of alternative examine is required to be provided:  
No
- (a). Reason for not providing such map NIL


E. Employment likely to be generated

- (i). Whether the Project is likely to generate employment?: Yes
- (ii). Permanent/Regular Employment(Number of persons): 15
- (iii). Temporary Employment(Number of person-days): 50

F. Displacement of People due to the Project, if any


- (i). Whether Project involves displacement?: No

G.

  
Executive Engineer,  
Ropar Head Works Divn.  
Ropar Nagar

Details of Cost-Benefit analysis for the Project

(i). Whether the Project requires Cost-Benefit analysis?: Yes

(a). Copy of Cost-Benefit analysis: 

H. Status of Environmental Clearance

(i). Whether the Project requires Clearance under the Environment (Protection) Act 1986 ? : No

I. Status of Wildlife Clearance

(i). Whether the Project or a part thereof is located in any Protected Area or their Eco sensitive zone? : No

J. Applicability of special provisions governing Scheduled Areas

(i). Whether the Project or a part thereof is located in a Scheduled Area? : No

K. Status of settlement of rights under the Forest Rights Act, 2006 on the forest land proposed to be diverted

(i). Whether the process for settlement of Rights under the Forest Rights Acts 2006 on the forest land proposed to be diverted has been completed? : No

L. Details of land identified for Compensatory Afforestation

(i). Whether non-forest or Revenue forest land is required to be provided by User Agency?: Not Applicable

(ii). Whether the area of non-forest land or Revenue forest land required to be provided by User Agency for raising Compensatory Afforestation is less than area of forest land proposed to be diverted?: Not Applicable


(iii). Reason for not providing Non-Forest Land: Not Applicable


M. Hydel/Irrigation/Multipurpose Project

(i). Installed power generation capacity of the Project(in MW): 0

(ii). Total command area of the Project(in ha.): 0

Additional information Details

| Documents |   |            |
|-----------|---|------------|
| S.No      | Documents   | Remarks    |
| 1         |  | Linear Map |

  
Executive Engineer,  
Ropar Head Works Divn.  
Ropar Nagar

Report Part 1

|   |  |                             |
|---|--|-----------------------------|
| 2 |  |                             |
| 3 |  | Index Plan                  |
| 4 |  | NOC PWD                     |
| 5 |  | Point 5 Objection Clearance |
| 6 |  | Detail Note                 |
| 7 |  | Justification               |
| 8 |  | Admin Approval              |
| 9 |  | Authority Letter            |
|   |  | Survey of India Map         |

Print page

Executive Engineer,  
Ropar Head Works Divn.  
Ropar Nagar

MT CHAUHAN IFS  
Divisional Forest Officer  
Rupnagar (N.W.)