

FULL TITLE OF THE PROJECT:-

Up-gradation and maintenance of road from L-041 Zaloora to Gujarpati.

Proposal No:-

FP/JK/road/49091/2020

Date of proposal: -

17.09.2020

JOINT SITE INSPECTION REPORT.

A proposal has been submitted under the Forest (Conservation) Act 1980 for use of forest land for non forestry purpose. The subject envisages the use of forest land in compartment.23/Kandi for Up-gradation and maintenance of road from Zaloora to Gujarpatti. The site inspection of the land involved in the proposal has been done by us on dated 04.01.2021.


On the inspection of the site, it is found that the land requires by the user agency is a forest land measuring 1.35 Hac. The geo coordinates is given as under.

(A)


N=34° 24'31", 4
E=074° 22'26", 3


(B)

N=34° 25'03", 7
E=074° 23'10", 6


Block Officer,
Block
Block


Range Officer,
Kandi.
Forest Range Officer
Kandi Range
SOPORE


Executive Engineer,
PMGSY Division, Baramulla.
BARAMULLA
Peer Shahi-Jahan


Divisional Forest Officer,
Kamraj Forest Division,
Zangli Kupwara.
KAMRAJ FOREST DIVISION
Zangli (Kupwara)