




Diversion of 74.2490 Ha. Forest Land in Favour of RDSA MINING LLP for Opencast Marble Mining in Revenue Village- Danta, Tehsil- Pipalkhunt, Dist- Pratapgarh, Rajasthan (Proposal no-FP/RJ/MIN/142599/2021)

Reply of shortcomings noticed by Assistant Inspector General of Forests vide letter dated 02-02-2023, Government of India, Ministry of Environment , Forests and Climate Change (FC Division)


S. No.	Observation of the Ministry	Reply																								
1	Compensatory Afforestation (CA) towards instant proposal has been proposed to be carried out in three patches and one of the CA patch namely Village: Pahada comprising 13.5 ha land is within the forest boundary as per DSS analysis.	<p>The District Collector vide letter No. 34-35 dated 12.01.2022, letter No 1629-30 dated 11.02.2022 and letter No. 1734-35 dated 25.03.2022 allotted the 75 ha Govt. Revenue land in favour of M/s RDSA (user agency) for CA. The details of Revenue land situated in various Khasra of villages are as follows;</p> <table><tr><th>S.No.</th><th>District</th><th>Village</th><th>Khasra No</th><th>Area (Ha)</th></tr><tr><td>1</td><td rowspan="3"></td><td>Aamlikhora</td><td>429/83, 88, 89</td><td>16</td></tr><tr><td>2</td><td>Miyala</td><td>10</td><td>13.5</td></tr><tr><td>3</td><td>Pratapgarh</td><td>Pahada</td><td>964,964/1, 1457,1457/10, 2070</td><td>45.5</td></tr><tr><td></td><td></td><td>Total</td><td></td><td>75</td></tr></table> <p>As a user agency we have ensured that those proposed areas do not overlap with the forest boundaries and are free from all encumbrances. There was some issue in KML of forest boundary extending to the revenue areas in village pahada which was cross verified by the forest and revenue officials and steps for necessary corrections in forest boundaries of KML file were taken.</p>	S.No.	District	Village	Khasra No	Area (Ha)	1		Aamlikhora	429/83, 88, 89	16	2	Miyala	10	13.5	3	Pratapgarh	Pahada	964,964/1, 1457,1457/10, 2070	45.5			Total		75
S.No.	District	Village	Khasra No	Area (Ha)																						
1		Aamlikhora	429/83, 88, 89	16																						
2		Miyala	10	13.5																						
3		Pratapgarh	Pahada	964,964/1, 1457,1457/10, 2070	45.5																					
		Total		75																						
2	Few settlements, small area under agriculture and existence of road are found in the proposed forest land for diversion. Moreover, encroachment in form of agriculture and the settlements are also visible just outside the boundary of proposed forest land for diversion. This requires justification and clarification.	<p>We as a user agency followed the co-ordinates shown in the demarcation report given by the mining department (Auctioning Authority) which is along with the outer forest boundary in north direction of the proposed area for diversion. Where signs of some temporary encroachments were seen. We have no objection in this regard and agree to take the area as it is in the present condition will ensure to protect the forest land from encroachment through proper fencing.</p> <p style="text-align: right;">RDSA MINING LLP  (V.K. GHIYA) Chief Executive Officer</p>																								

(The LLP is Registered with Limited Liability)



3	As per DSS analysis, out of identified 75 ha. non-forest land for CA, 13 ha. is Moderately Dense (MDF), 39 ha. is Open Forest (OF), 02 ha is Scrub and remaining 21 ha is Non-forest. Further, the State Govt has submitted the site Suitability certificates intimating that the NFL proposed for CA is suitable for planting. Keeping this in view the justification for submitting details of 85 ha DFL for the purpose of CA is not understood. This needs clarification.	Related with DCF Sb.
4	The State Govt. has not provided the KML file of 85 ha degraded forest land identified for the purpose of CA in forest block-Sukad (RF) of village Dhawada, Tehsil- Chotisadri, District Pratapgarh, Rajasthan.	Related with part-II and to be replied by DCF Sb.
5	An area of 0.75 ha is proposed to be used for Roads and Buildings, however the nature of buildings proposed to be constructed has not been given. The State Govt. shall explore the possibility of carrying out building construction	<p>In this regard, it is submitted that out of 0.75 ha forest area proposed for roads and buildings in the proposal, 0.71 ha will be used for roads essentially required to carry out mining activities such as extraction and transportation of mined out mineral while only 0.04 hectare (400 square metre) area is to be used for temporary portable structures such as workshop, storage of tools and plants, rest shelters and small office essential on site to carry out mining activities.</p> <p>All these structures will be temporary in nature and will be removed at the time of closure of mining activities and before handing over the proposed forest land back to the State Forest Department.</p> <p>As directed if some permanent buildings will be required in future those will be constructed outside the forest area.</p> <p>An undertaking is also submitted in this regard and attached here with.</p> <p style="text-align: right;">RDSA MINING LLP</p>

(The LLP is Registered with Limited Liability)


(V.K. GHIYA)
Chief Executive Officer

Full Title of the Project: "Diversion of 74.2490 Ha. Forest Land in Favour of RDSA MINING LLP for Opencast Marble Mining in Revenue Village - Danta, Tehsil- Pipalkhunth, District – Pratapgarh, Rajasthan".

Proposal No. : FP/RJ/MIN/142599/2021

Date of Proposal: 26/05/2021

Forest Area : 74.2490 Hectare

**UNDERTAKING FOR TEMPORARY STRUCTURES IN THE PROPOSED AREA
AND PERMANENT CONSTRUCTION OUT SIDE THE FOREST AREA**

I **Vimlesh Kumar Ghiya**, CEO, **RDSA MINING LLP**, Udaipur, Raj., hereby, undertake that 0.04 ha. (400 Sq. meter) area proposed for buildings in the proposal will be used for temporary portable structures such as workshop, storage of tools and plants, rest Shelters and small office essential on site to carry out mining activities. All these structures will be temporary in nature and will be removed at the time of closure of mining activities and before handing over the proposed forest land back to the State Forest Department.

Further as directed if some permanent buildings will be required in future those will be constructed outside the forest area.

Place : Udaipur

Date : 14.02.2023

RDSA MINING LLP


(V.K. GHIYA)

Chief Executive Officer

Signature of User Agency

Office Seal

Full Title of the Project: "Diversion of 74.2490 Ha. Forest Land in Favour of RDSA MINING LLP for Opencast Marble Mining in Revenue Village - Danta, Tehsil- Pipalkhunth, District – Pratapgarh, Rajasthan".

Proposal No. : FP/RJ/MIN/142599/2021


Date of Proposal: 26/05/2021

Forest Area : 74.2490 Hectare

**UNDERTAKING FOR UNINTERRUPTED USE OF ROAD BY GENERAL PUBLIC
PASSING THROUGH PROPOSED ML AREA**

I **Vimlesh Kumar Ghiya**, CEO, **RDSA MINING LLP**, Udaipur, Raj., hereby, undertake that user agency assures the uninterrupted use of previously existing road by general public partially passing through proposed ML area in Village – Danta, Tehsil – Pipalkhunth, District – Pratapgarh (Raj.)

RDSA MINING LLP



(V.K. GHIYA)
Chief Executive Officer

Place : Udaipur

Date : 14.02.2023

Signature of User Agency

Office Seal

Full Title of the Project: "Diversion of 74.2490 Ha. Forest Land in Favour of RDSA MINING LLP for Opencast Marble Mining in Revenue Village - Danta, Tehsil- Pipalkhunth, District - Pratapgarh, Rajasthan".

Proposal No. : FP/RJ/MIN/142599/2021

Date of Proposal: 26/05/2021

Forest Area : 74.2490 Hectare


UNDERTAKING FOR PAYMENT OF ANY OTHER COST & CONDITION

"RDSA MINING LLP, Udaipur, Raj." the user agency, is willing to bear the other cost and condition that will be imposed by the State Forest Department/MoEF&CC Govt. of India for **"Opencast Marble Mining in Revenue Village - Danta, Tehsil- Pipalkhunth, District - Pratapgarh, Rajasthan"**.

Place : Udaipur

Date : 17.06.2021

RDSA MINING LLP


(V.K. GHIYA)
Chief Executive Officer

Signature of User Agency
Office Seal

RDSA MINING LLP


(V.K. GHIYA)
Chief Executive Officer

14/02/2023