



## JOINT INSPECTION REPORT


1. NAME OF PROJECT : "Augmentation of Soreng-Chakung Water Supply Schemes" in West Sikkim.
2. Date Of Inspection : 19.12.2016.
3. Total Land Required : 2.56 HA
4. Total Forest Land in HA  
( Mention the name of the forest and the area in each name also) : 0.30 HA.
5. Total Private land in HA. : 2.16 HA.
6. Nature of forest : Barsey Rhododendron Sanctuary. West Sikkim.
7. Density of forest : Scattered.
8. No of trees and poles to be felled. : No felling of trees.
9. Stability of the area in relation to Erosion/landslide : Stable

The area mentioned above doesn't involve trees to be felled.


  
DIVISIONAL ENGINEER  
WS & PHE DEPARTMENT  
WEST DISTRICT/GYALSHING


  
Yshering Pritso Bhutia SFS  
Divisional Forest Officer  
West Territorial Division  
Forest Envt. & Wildlife Mgmt. Deptt.

  
K. S. LAMA (SFS)  
Divisional Forest Officer  
Wildlife Division  
Gyalshing, West Sikkim

  
Assistant Engineer  
Water Security & P.H.E. Deptt.  
Gyalshing Sub-Division  
West Sikkim

  
Asstt. Conservator of Forest  
West Wildlife Division  
Rabangtso, West Sikkim.

  
Keshab Bdr. Chettri  
Range Off BRS  
Soreng

  
Prayag Lamichaney  
Revenue Surveyor  
LR & DM Deptt.  
Soreng Sub-Division  
Govt. of Sikkim