



# COASTAL ZONE MANAGEMENT PLAN ODISHA

BALESHWAR DISTRICT

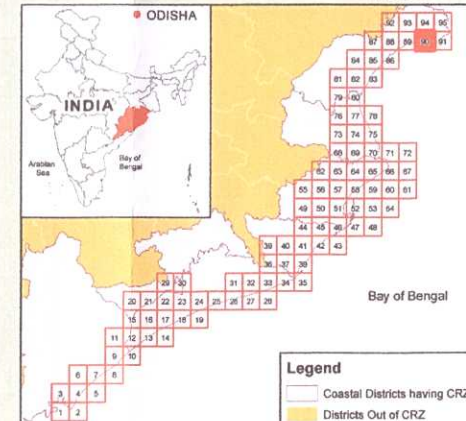
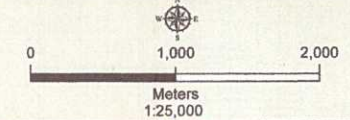
REVISED

Sheet No: F 45 P 6/SW

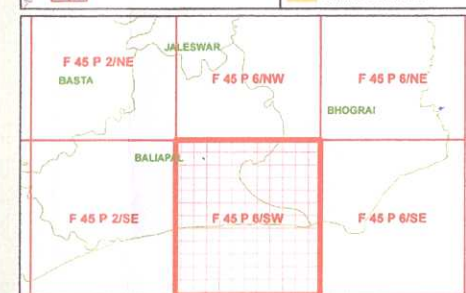
Edition - 2: September 2023

Projection : UTM Datum : WGS 1984

Map No. : OD 90



- Legend**
- Lighthouse
  - Fish Landing Centre
  - Fishing Harbour
  - Multipurpose Cyclone Shelter
  - Port
  - High Tide Line
  - Low Tide Line
  - Road
  - Railway Line
  - Village Boundary
  - Block Boundary
  - District Boundary
  - State Boundary
  - Port Limit
  - Jetty
  - Seawall
  - Fishermen Village



- CRZ Lines & Boundary**
- Hazard Line
  - 20m CRZ Line for Islands
  - 200 m CRZ Line - NDZ
  - CVCA Boundary
  - Sand Dune Beyond CRZ Boundary
  - CRZ Boundary (500m Line, 50m for Bay, 50 m or width of the creek whichever is less along the tidal influenced water bodies and 50m Mangrove Buffer Zone)

- CRZ CATEGORY**
- CRZ - I**
    - CRZ IA
    - 50m Mangrove Buffer Zone - CRZ IA
    - CRZ IB
  - CRZ - II**
    - CRZ II
  - CRZ - III**
    - No Development Zone
    - 200m to 500m from HTL - CRZ IIIB
  - CRZ - IV**
    - CRZ IVA
    - CRZ IVB

**NOTE**

- CRZ I areas are further classified on Land Use map and CZMP map shall be used along with Coastal Land Use map.
- 50m Mangrove Buffer Zone is provided for both Government land and Private land.
- ISLANDS: 20m CRZ Line from HTL is valid only after approval of IMP of the particular island. IMP of the particular island shall be prepared by concerned State/UTs and got approved by MoEF&CC.

**DATA SOURCE**

- National Centre for Sustainable Coastal Management
- HTL & LTL 2) CVCA 3) CRZ Lines
- CRZ IA
- Survey of India
- Hazard Line
- Odisha Space Applications Centre
- Administrative Boundaries, Infrastructure facilities, etc.

**ABBREVIATIONS**

- CRZ : Coastal Regulation Zone
- NDZ : No Development Zone
- CVCA : Critically Vulnerable Coastal Areas

Prepared AS PER COASTAL REGULATION ZONE NOTIFICATION, 2019

Verified by	Certified by	Concurred by	Approved by

Prepared by: **NCSEM**  
**National Centre for Sustainable Coastal Management**  
 (Ministry of Environment, Forest & Climate Change)  
 Chennai - 600 025

Prepared for: **Odisha Coastal Zone Management Authority**