

**PART-II**

(To be filled by the concerned Deputy Conservator of Forest)

State Serlal No. of proposal : JH-038/2022

## 1. Location of the project/Scheme : Jharkhand

- (i) State / Union Territory : Jharkhand  
(ii) District : Chatra  
(iii) Forest Division : Chatra South  
(iv) Area of forest land proposed for diversion (in ha.) : 64.0849  
(v) Category of the Proposal: Road

## 2. Legal status of forest land proposed for diversion :

S. No.	Division	Forest Land(ha.)	Legal Status
1	Chatra South	51.114	Protected Forest
2	Chatra South	12.97	jungle-jhari land
<b>Total</b>		<b>64.084</b>	

Division 1. : Chatra South

## 3. District wise area to be diverted in the division :

S. No.	District	Area(ha.)
1	Chatra	64.0849
<b>Total</b>		<b>64.0849</b>

## 4. Details of Vegetation available in the forest land proposed for diversion :

## (i) Density of vegetation

S. No.	Area(in ha.)	Density	Eco-Class
1	64.0849	0.4	Eco 3
<b>Total.</b>	<b>64.0849</b>		

## (iii) Species-wise local/scientific names and girth-wise enumeration of trees at FRL :

S. No.	Scientific Name	Local Name	(0-30)cm.	(31-60)cm.	(61-90)cm.	(91-120)cm.	(121-150)cm.	(>150)cm.
1	C.Siamia	Chakundi	0	673	698	77	1	0
2	Others	Gular	0	0	0	1	0	0
3	Dalburgia Sisoo	Sisham	0	123	115	25	1	0
4	Tectona Grandis	Sagwan	0	396	84	5	0	0
5	Butea Monosperma	Palash	0	6	29	28	29	0
6	Bombax Ceiba	Semal	0	2	5	10	1	0
7	Madhuka Indica	Mahua	0	11	19	48	71	0
8	Lagerstroemia Parviflora	Sidha	0	135	96	31	6	0
9	Shorea Robusta	Sakhua	0	690	283	62	4	0
10	Others	Akashi	0	55	26	2	0	0
11	Mangifera Indica	Aam	0	20	28	52	4	0
12	Acacia Catechu	Khair	0	0	1	0	0	0
13	Terminalia Tomentosa	Asan	0	1	0	1	1	0
14	Terminalia Bellarica	Bahera	0	1	3	3	1	0
15	Others	Ginjan	0	3	3	5	0	0
16	Others	kaj	0	3	2	3	0	0
17	Others	Kari	0	1	1	0	0	0
18	Pongamia Pinnata	Karanj	0	1	3	1		
19	Others	Piyar	0	1	0	0		
20	Others	Chagargoda	0	1	2	4		

**Mukesh Kumar I.F.S**  
**Divisional Forest Officer**  
**Chatra South Forest Division**



21	Adena Cardifolia	Karam	0	3	2	7	8	0
22	Gmelina Arborea	Gamhar	0	1	3	5	0	0
23	Melotus Philippensis	Rodi	0	1	0	0	0	0
24	Others	Bandarlor	0	1	0	0	0	0
25	Others	Sindur	0	1	0	0	0	0
26	Aegle Marmelos	Bel	0	2	3	3	0	0
27	Azadirachta Indica	Neem	0	1	1	1	0	0
28	Others	Chirainta	0	2	2	0	0	0
29	Melia Azadirachta	Bakain	0	1	0	0	0	0
30	Others	Amla	0	0	3	0	0	0
31	Syzigium Cumini	Jamun	0	0	2	3	2	0
32	Bauhinia Parviflora	Koynar	0	0	3	1	0	0
33	Others	Amrud	0	0	1	0	0	0
34	Eucalyptus	Eucalyptus	0	0	17	8	0	0
35	Others	Kathal	0	0	1	1	0	0
36	Others	pojo	0	0	1	0	0	0
37	Acacia Catechu	Khair	0	0	3	0	0	0
38	Ficus benghalensis	Bargad	0	0	1	13	23	0
39	Others	Bhelawan	0	0	1	2	0	0
40	Others	Gajhar	0	0	0	1	0	0
41	Others	Kahua	0	0	0	1	0	0
42	Others	Adhkapari	0	0	0	1	0	0
43	Ficus Religiosa	pipal	0	0	0	0	1	0
44	Others	Tar	0	0	0	1	0	0
45	Tamarindus indicus	Imli	0	0	0	0	1	0
46	Others	Dhaintaha	0	0	0	8	0	0
47	Boswellia Serrata	Salai	0	0	0	2	0	0
48	Others	Kainkar	0	0	0	1	0	0
Total			0	2136	1442	417	154	0
Sub Total (No of Trees.)			4149					

5. Working plan prescription for the forest land proposed for diversion : Coppice with Selection, Rehabilitation & Soil Conservation and Plantation WC

6. Brief note on vulnerability of the forest area to erosion : Area is highly prone to erosion.

7. Approximate distance of the proposed site for diversion from boundary of forest(in km.): 0

8. Significance of the forest land proposed for diversion from wildlife point of view :

(i). Details of wildlife present in and around the forest land proposed for diversion : Hyena, Rock Python, Fox, Jackal, Jungle Cat, Species of Owls

(ii). Whether forms part of national park, wildlife sanctuary, biosphere reserve, tiger reserve, elephant corridor, wildlife migration corridor etc. : No

(iii). Whether the forest land proposed for diversion is located within eco-sensitive zone(ESZ) of the Protected Area notified under Wildlife(Protection) Act, 1972 (Note: In case, ESZ of a Protected Area is not notified, then, 10kms distance from boundary of the Protected Area should be treated as ESZ): No

(iv). Whether any national park, wildlife sanctuary, biosphere reserve, tiger reserve, elephant corridor, wildlife migration corridor etc., is located within 1 Km. from boundary of the forest land proposed for diversion : No

(v). Whether any rare/endangered/unique species of flora and fauna found in the area : No

9. Details of any protected archaeological/heritage site/defence establishment or any other important monument located in the area, if any :

(i). Whether any protected archaeological/heritage site/defence establishment or any other important monument is located in the area : No

10. Comment as to the reasonability of the extent of the forest land proposed for diversion :

(i). Whether the requirement of forest land as proposed by the user agency is unavoidable and bare





minimum for the project : Yes

11. Details of violation(s), if any, committed :





(i). Whether any work in violation of the Act or guidelines issued under the Act has been carried out : No


12. Whether work in violation is still in progress(Yes/No) : No Data


13. Details of compensatory afforestation scheme :


(i). Patch wise details for Degraded Area (To be earmarked by DFO)


(ii). Total Financial Outlay for C.A(lacs): 1642.66949

Patch Wise Details						
S.no	Patch No.	Area(ha.)	Name of PF/RF	Range	Compartment No	Uploaded KML file of patch
1	1	27	Manjhauri PF	Lawalong	1, 2	 <a href="#">View file</a>
2	2	50.00	Mahesha PF	Lawalong	2451, 3765, 4486P	 <a href="#">View file</a>
3	3	30	Karma PF	Lawalong	735, 1117, 1118, 1120	 <a href="#">View file</a>
4	4	23	Karma PF	Lawalong	2049, 2050, 2051	 <a href="#">View file</a>






(iii). Copy of CA scheme details: 

(iii). Scanned copy of the Geo-referenced map of the forest land proposed for C.A. prepared by using DGPS or Total Station: 

(iv). Copy of Survey of India Toposheet indicating boundary of forest land proposed for C.A.: 

(v). Copy of NOC from Competent Authority : 



Additional information Details :

S. No.	Documents	Remarks
1		Chatra Bypass tree enumeration Report
2		
3		Site Inspection Report
4		Manual Form Part 2
5		Recommendation Note

14. District Profile :


S.no	District Name	Geographical area of the district (in ha.)	Forest area of the district (in ha.)	Total forest area diverted since 1980 (in ha.)	No. of Approved Cases	Forest Land including penal C.A. (in ha.)	Progress of compensatory afforestation as on(date)	A) Forest land (in ha.)	B) Non-forest land (in ha.)
1	Chatra	370600	201370	1575.27	24	1930.90	13/03/2024	1761.65	0

15. Site inspection report of the DFO/CCF/Nodal Officer highlighting important facts pertaining to the forest land :

Division Name	Circle	Site inspected By	Whether site inspected	No. of times site visited	Site inspection report	Date of visit
Chatra South	Chatra	DFO	Yes	One		21/02/2024
	Chatra	CF	Yes	One		29/03/2024
		Nodal Officer	No		No Data	

(Specific recommendation of the DFO/CCF/Nodal Officer with(Part II,III & Part IV))

16. Specific recommendation of the DFO/CCF/Nodal Officer for acceptance or otherwise of the proposal with reason :

Division	Circle	Recommendation By	Recommendation	Reason	Letter	Whether CF agreed
Chatra South	Chatra	DFO	Recommended	The proposal has been submitted for diversion of 64.0849 Ha of	 Mukesh Kumar I.F.S Divisional Forest Officer Chatra South Forest Division	

				forest land for construction of bypass of NH 99 around Chatra town in Chatra South Forest Division. As, the proposal will help ameliorate the traffic congestion in the town area and will provide sufficient carriage way for the vehicular traffic, the proposal is recommended with mitigative measures.	
	Chatra	CF	Recommended	<p>The proposal has been submitted for diversion of 64.0849 ha. NF - 51.1144 ha. and GMJJ 12.9705 ha. forest land. The Length of proposed bypass road is 14.23 km which starts at point - 42.112 and ends at point 54.701. It passes through the middle of Chatra town, that is why, vehicles coming from different places like Gaya, Hazaribagh, Palamu, Tandwa etc passes through Chatra town. This causes issue of traffic congestion and pollution. Present road cannot be widened due to presence of dense market/building on both sides of the road. Therefore proposal of the construction of Chatra - bypass road is acceptable. Out of 64.0849 ha. forest land, 60.0849 ha. forest land is related to construction of road and its</p>	Yes

  
**Mukesh Kumar I.F.S**  
**Divisional Forest Officer**  
**Chatra South Forest Division**



				<p>allied activities. One patch of 4 hectare is proposed for development of road side amenities such as hospital, cafeteria, rest room etc. This patch is located on one side of the road and it is not contiguous to road. It is also found that non forest land is available near this proposed road, where above amenities can be developed. Therefore the above patch of 4 hectare forest land is non site - specific and it is not recommended for diversion and only 60.0849 ha. forest land is recommended for diversion. The project is recommended along with conditions of mitigation measures, that is, a site specific Wildlife Management Plan, a Soil Moisture Conservation Plan and protection of 2 small patches of forest land near Chatra town.</p>	
		Nodal Officer	Recommended	Recommended	

**Specific recommendation of the State Government(Part V)**

17. Specific recommendation of the State Government for acceptance or otherwise of the proposal with reason ( Part V ) :

State	Recommendation By	Recommendation	Recommendation Date	Remarks	Signing Authority	Notification	Recommendation Letter
Jharkhand	State Secretary	Recommended	30/08/2024	Recommended.	State Govt. Officer	No Data	

Print page

*Mukesh Kumar I.F.S*  
*Divisional Forest Officer*  
*Chatra South Forest Division*