


**Undertaking to pay cost of raising and maintenance of Compensatory  
Afforestation**


We here by Undertake to pay the cost of raising and maintenance of Compensatory Afforestation (including raising and maintenance of plantations, aided natural regeneration, SMC works etc.,) over non-forest land offered to forest department, as and when demanded by the forest authorities and also undertake to pay the additional amount if any due to escalation or any other charges at a later date as per the demand raised by the forest authorities in respect of " **Diversion of 5.9359 Ha of the Forest Land in Gudur Division for Formation of BT Road from L032-Mattewada to Veerampet ( km 0/000 to 8/000) at Gudur Mandal of Mahabubabad District under PMGSY in favour of Panchayath Raj Department.**"

**Break up of forest land required:**


Division Name	Block Name	Length in Mts	Width in Mts	Area in Ha
Gudur	Gudur RF	7918.48	7.50	5.9359
		7918.48		5.9359

  
Asst. Executive Engineer  
P. R. Sub - Division  
Gudur, Mah-bad (Dist)

  
Dy. Executive Engineer  
PR. Sub-Division, Gudur.

  
District Panchayat Raj Engineer  
Mahabubabad

  
Superintending Engineer,  
PR Regional Office  
Warangal


  
Chief Engineer, PR (PMGSY)  
& Empowered Officer, TSRRDA  
Hyderabad

**Undertaking for unqualified commitment from project authority to pay  
cost of extraction of tree growth**

We hereby undertake to pay the cost of exploitation of tree growth of the forest land proposed for diversion under the project as and when demanded by the forest authorities and also undertake to pay the additional amount if any due to escalation or any other charges at a later date as per the demand raised by the forest authorities in respect of in respect of **"Diversion of 5.9359 Ha of the Forest Land in Gudur division for Formation of BT Road from L032-Mattewada to Veerampet ( km 0/000 to 8/000) at Gudur Mandal of Mahabubabad District under PMGSY in favour of Panchayath Raj Department"**

**Break up of forest land required:**


Division Name	Block Name	Length in Mts	Width in Mts	Area in Ha
Gudur	Gudur RF	7918.48	7.50	5.9359
		7918.48		5.9359

  
Asst. Executive Engineer  
P. R. Sub - Division  
Gudur, Mah-bad (Dist)

  
Dy. Executive Engineer  
PR. Sub-Division, Gudur.

  
District Panchayat Raj Engineer  
Mahabubabad

  
Superintending Engineer,  
PR Regional Office  
Warangal

  
Chief Engineer, PR (PMGSY)  
& Empowered Officer, TSRRDA  
Hyderabad


### To Pay Net Present Value

We hereby undertake to pay Net Present Value (NPV) as per guidelines under Forest (Conservation) Act, 1980 and Wildlife (Protection) Act, 1972 in accordance with the orders of **"Diversion of 5.9359 Ha of the Forest Land in Gudur division for Formation of BT Road from L032-Mattewada to Veerampet ( km 0/000 to 8/000) at Gudur Mandal of Mahabubabad District under PMGSY in favour of Panchayath Raj Department."**

We also hereby undertake to pay differential NPV amount, if any, due to escalation or revision of NPV, as and when demanded by the Forest Department.

### Break up of forest land required:

Division Name	Block Name	Length in Mts	Width in Mts	Area in Ha
Gudur	Gudur RF	7918.48	7.50	5.9359
		7918.48		5.9359

  
Asst. Executive Engineer  
P. R. Sub - Division  
Gudur, Mah-bad (Dist)

  
Dy. Executive Engineer  
PR. Sub-Division, Gudur.

  
District Panchayat Raj Engineer  
Mahabubabad  
  
Superintending Engineer,  
PR Regional Office  
Warangal

  
Chief Engineer, PR (PMGSY)  
& Empowered Officer, TSRRDA  
Hyderabad



**To pay Addl. Cost of Net Present value (NPV)**

We hereby undertake to pay Addl. Cost of Net Present Value (NPV) as per guidelines under Forest (Conservation) Act, 1980 and Wildlife (Protection) Act, 1972 in accordance with the orders of the Hon'ble Supreme Court of India/ State Govt and MoEF in respect of "Diversión of 5.9359 Ha of the Forest Land in Gudur division for Formation of BT Road from L032-Mattewada to Veerampet ( km 0/000 to 8/000) at Gudur Mandal of Mahabubabad District under PMGSY in favour of Panchayath Raj Department"

We also hereby undertake to pay differential NPV amount, if any, due to escalation or revision of NPV, as and when demanded by the Forest Department.

**Break up of forest land required:**


Division Name	Block Name	Length in Mts	Width in Mts	Area in Ha
Gudur	Gudur RF	7914.48	7.50	5.9359
		7914.48		5.9359

  
Asst. Executive Engineer  
P. R. Sub - Division  
Gudur, Mah-bad (Dist)

  
Dy. Executive Engineer  
PR. Sub-Division, Gudur.

  
District Panchayat Raj Engineer  
Mahabubabad

  
Superintending Engineer,  
PR Regional Office  
Warangal

  
Chief Engineer, PR (PMGSY)  
& Empowered Officer, TSRRDA  
Hyderabad

### AREA MINIMUM CERTIFICATE

Certified that the proposed forest area for diversion is the minimum and essentially required for the "Diversion of 5.9359 Ha of the Forest Land in Gudur Division for Formation of BT Road from L032-Mattewada to Veerampet ( km 0/000 to 8/000) at Gudur Mandal of Mahabubabad District under PMGSY in favour of Panchayath Raj Department."

Also certified that any other forest land has not taken for this project. We also hereby undertake that no taking of fresh forest land shall be carried out during execution of the Project.

#### Break up of forest land required:


Division Name	Block Name	Length in Mts	Width in Mts	Area in Ha
Gudur	Gudur RF	7914.48	7.50	5.9359
		7914.48		5.9359

  
Asst. Executive Engineer  
P. R. Sub - Division  
Gudur, Mah-bad (Dist)

  
Dy. Executive Engineer  
PR. Sub-Division, Gudur.

  
District Panchayat Raj Engineer  
Mahabubabad

  
Superintending Engineer,  
PR Regional Office  
Warangal

  
Chief Engineer, PR (PMGSY)  
& Empowered Officer, TSRRDA  
Hyderabad

## NON VIOLATION CERTIFICATE

Certified that no work has been carried out in violation of F©Act,1980 and W(P)Act,1972 in the proposed forest area for "Diversion of 5.9359 Ha of the Forest Land in Gudur division for Formation of BT Road from L032-Mattewada to Veerampet ( km 0/000 to 8/000) at Gudur Mandal of Mahabubabad District under PMGSY in favour of Panchayath Raj Department."



Asst. Executive Engineer  
P. R. Sub - Division  
Gudur, Mah-bad (Dist)



Dy. Executive Engineer  
PR. Sub-Division, Gudur.



District Panchayat Raj Engineer  
Mahabubabad



Superintending Engineer  
PR Regional Office  
Warangal



Chief Engineer, PR (PMGSY)  
& Empowered Officer, TSRRDA  
Hyderabad

## CERTIFICATE

It is certified that, all the possibilities to avoid forest land for the project have been explored and it is found that no alternative suitable non-forestland is technically feasible and viable to that part of the work for which diversion has been proposed for "Diversion of 5.9359 Ha of the Forest Land in Gudur division for Formation of L032-Mattewada to Veerampet ( km 0/000 to 8/000) at Gudur Mandal of Mahabubabad District under PMGSY in favour of Panchayath Raj Department"

  
Asst. Executive Engineer  
P. R. Sub - Division  
Gudur, Mah-bad (Dist)

  
Dy. Executive Engineer  
PR. Sub-Division, Gudur.

  
District Panchayat Raj Engineer  
Mahabubabad


  
Superintending Engineer,  
PR Regional Office  
Warangal

  
Chief Engineer, PR (PMGSY)  
& Empowered Officer, TSRRDA  
Hyderabad



## UNDERTAKING


The user agency is hereby undertake that no labour camp shall be established on the forest lands during the construction of the work in the proposed forest area for "Diversion of 5.9359 Ha of the Forest Land in Gudur division for Formation of BT Road from L032-Mattewada to Veerampet ( km 0/000 to 8/000) at Gudur Mandal of Mahabubabad District under PMGSY in favour of Panchayath Raj Department."

  
Asst. Executive Engineer  
P. R. Sub - Division  
Gudur, Mah-bad (Dist)

  
Dy. Executive Engineer  
PR. Sub-Division, Gudur.

  
District Panchayat Raj Engineer,  
Mahabubabad

  
Superintending Engineer,  
PR Regional Office  
Warangal

  
Chief Engineer, PR (PMGSY)  
& Empowered Officer, TSRDA  
Hyderabad