




**LAND SCHEDULE OF DISTRICT JALAUIN**  
**PROTECTED FOREST (District-Jalaun - Uttar Pradesh)**

Sr. No	Description	Length (m)	RoU Width (m)	Area Sq mt	Village Name	Tehsil	District
1	Asphalted Road (From Nadgoan To Konch)	35.98	1.5	53.97	Bhadeora	Konch	Jalaun
Total Area(sq mt.)				53.97			
Total Area(hectare)				0.005397			


  
**PROJECT MANAGER**  
**Pradesh Road & B&V**  
Sr Manager (Construction), Lucknow  
GAIL (India) Ltd  
Lucknow (226010)

**LAND SCHEDULE OF DISTRICT Auraiya**  
**PROTECTED FOREST (District-Auraiya - Uttar Pradesh)**

Sr. No	Description	Length (m)	RoU Width (m)	Area Sq mt	Village Name	Tehsil	District
1	National Highway-2 (From Delhi To Kolkata)	54	1.5	81.00	Samrathpur	Auraiya	Auraiya
2	State Highway-21 (From Debiyapur To Auraiya)	46.08	1.5	69.12	Sehud	Auraiya	Auraiya
Total Area(sq mt.)				150.12			
Total Area(hect.) - (A)				0.015012			

**RESERVED FOREST (District-Auraiya - Uttar Pradesh)**

Sr. No	VILLAGE	TAHSIL	Survey No	Length (m)	RoU Width (m)	Area in Sq.mt	Village Name	Tehsil Name	District Name					
1	CHAMARAUA FOREST BLOCK	Auraiya	1/1	324.80	10	3248.32	CHAMRAUA	AURAIYA	AURAIYA					
2			5	41.3	10	413.02								
3			4	19.7	10	197.20								
4			38/1	161.4	10	1613.60								
5			69/1	23	10	22.99								
6			65/1 Mi	44.9	10	449.03								
7			63	7.3	10	72.79								
8			67/1	28.2	10	282.03								
9			602	2	10	20.04								
10			601/1	64.8	10	648.47								
11			824/1 Mi	63.6	10	635.88								
12			827/1	1.7	10	17.37								
14			832	1	10	10.38								
15			MAINPUH FOREST BLOCK	Auraiya	729	16.3				163.32	MAINPUH			
16			DAHGAON FOREST BLOCK	Auraiya	517	315.04				10	3150.00	DAHGAON		
17					537	42.8				10	428.00			
18					732	136.9				10	1369.00			
Total (Sq.Mt.)			12741.47											
Total Area (Hectare) - (B)			1.27414719											
Total Area (Hectare) - (A+B)			1.28915919											


  
 Sr. Manager (Conservation), Forest Deptt.  
 GAIL (India) Ltd.  
 Lucknow (226 001)

**LAND SCHEDULE OF DISTRICT KANPUR DEHAT**  
**PROTECTED FOREST (District-Kanpur Dehat - Uttar Pradesh)**

Sr. No	Description	Length (m)	RoU Width (m)	Area Sq mt
1	Asphalted Road (From Rura To Akbarpur)	28.58	1.5	42.87
2	Asphalted Road (From Rura To Derapur)	30.39	1.5	45.585
3	Delhi - Kanpur road (NH-2)	54	1.5	81
Total (Sq.Mt.)				169.46
Total (Hectare)-(A)				0.016946


**FOREST VILLAGE WISE (RESERVED FOREST)**

Village No	VILLAGE	TAHSIL	DISTRICT	Survey No	RoU Width (m)	Area in Sq.mt
1	CHILLAULI	DERAPUR	KANPUR DEHAT	1867	10	218.3130333
2	VISOHA	DERAPUR	KANPUR DEHAT	686 ं, 688 ं	10	840
3	LAADHPUR CHEONA	SIKANDRA	KANPUR DEHAT	82 ं, 71 ं	10	3900
Total Area(Hectare)-(B)						4958.313033
Total Area(Hectare)-(A+B)						0.495831303
Total Area(Hectare)-(A+B)						0.51277730

  
**Pradeep Yadav**  
 Sr. Manager (Construction), L  
 GAIL (India) Ltd  
 Lucknow (226010)

**LAND SCHEDULE OF KANPUR NAGAR**  
**PROTECTED FOREST (District-Kanpur Nagar- Uttar Pradesh)**  
**PROTECTED FOREST**


Sr. No	Description	Length (m)	RoU Width (m)	Area Sq mt
1	National Highway-86 (From Hanspur To Ramaypur )	41.13	1.5	61.695
2	National Highway-2 (From Kanpur To Sirsaul)	51.97	1.5	77.955
<b>Total (Sq.Mt.)</b>				<b>139.65</b>
<b>Total (Hectare)</b>				<b>0.0139</b>

  
 प्रमुख  
 प्रदक्षेत्र  
 Kanpur  
 प्रदक्षेत्र  
 Lucknow (226001)

**LAND SCHEDULE OF DISTRICT UNNAO**  
**PROTECTED FOREST (District-Unnao - Uttar Pradesh)**

**PROTECTED FOREST**

Sr. No	Description	Length (m)	RoU Width (m)	Area Sq mt
1	National Highway-31 (From Kanti To Achalganj)	45	1.5	67.5
<b>Total (Sq.Mt.)</b>				<b>67.50</b>
<b>Total (Hectare)</b>				<b>0.00675</b>

  
प्रमुख अधिकारी  
पर्यावरण विभाग  
अथवा प्रमुख (पर्यावरण) अधिकारी  
SI Manager (Environment) / In-charge  
P.O. (Environment) Department  
GAIL (India) Ltd.  
प्लॉट नं. (22/2010)  
लखनऊ (226 001)


## LAND SCHEDULE OF DISTRICT RAEBAREILLY

### PROTECTED FOREST (District-RaeBareili - Uttar Pradesh)

Sr. No	Description	Length (m)	RoU Width (m)	Area Sq mt
1	Northern Railway Main Line (From Lucknow To Raebareili)	32	1.5	48
2	National Highway-24B (From Ramdinpurwa To Khairan )	37.09	1.5	55.635
Total (Sq.Mt.)				103.64
Total (Hectare)-(A)				0.010364

### RESERVED FOREST (District-RaeBareili - Uttar Pradesh)

Sr. No.	VILLAGE	TAHSIL	Survey No	Length (m)	RoU Width (m)	Area in Sq.mt
1	Indhora Forest Block	Maharajgani	80	118	10	1189
			173	64.4	10	644
			168	1.7	10	17
Total (Sq.Mt.)						1850
Total (Hectare)-(B)						0.185
Total Area (Hectare)-(A+B)						0.195364

  
S. Mansur  
GAJI  
LUCKNOW (22...)




# VIJAIPUR-AURAIYA-PHULPUR SPURLINE PROJECT

Thulendi to Phulpur Pipeline

## PROTECTED FOREST (District- ALLAHABAD - Uttar Pradesh)

Sr. No.	Description	Length (m)	ROU Width (m)	Area Sq mt
1	National Highway-96/330 (Allahabad To Faizabad)	55.000	1.5	82.500
2	Northern Railway Line ( BMW station Mau Aimmma to Siwait) b/w pole no. 128/2 - 128/3	25.100	1.5	37.650
3	Northern Railway Line ( BMW station Phulpur to Saraichandi) b/w pole no. 29/12 - 29/13	49.000	1.5	73.500
<b>Total (Sq.Mt.)</b>				193.650
<b>Total (Hectare)</b>				<b>0.019365</b>

  
Pradeep Prasad  
Sr. Manager  
G. No. 15, at  
678-45 (226010)  
Lucknow (226010)