


**Undertaking to pay cost of raising and maintenance of Compensatory
Afforestation**

We here by Undertake to pay the cost of raising and maintenance of Compensatory Afforestation (including raising and maintenance of plantations, aided natural regeneration, SMC works etc.,) over non-forest land offered to forest department, as and when demanded by the forest authorities and also undertake to pay the additional amount if any due to escalation or any other charges at a later date as per the demand raised by the forest authorities in respect of " **Diversion of 4.0555 Ha of the Forest Land in Gudur Division for Formation of BT Road from ML01-Cheruvumundu thanda to Doravarivempally (km 0/000 to 7/400) at Kothaguda Mandal of Mahabubabad District under PMGSY in favour of Panchayath Raj Department.**"

Break up of forest land required:


Division Name	Block Name	Length in Mts	Width in Mts	Area in Ha
Gudur	Gudur RF	6759.16	6	4.0555
		6759.16		4.0555


Asst. Executive Engineer
P. R. Sub - Division
Gudur, Mah-bad (Dist)


Dy. Executive Engineer
PR. Sub-Division, Gudur.


District Panchayat Raj Engineer
Mahabubabad


Superintending Engineer,
PR Regional Office
Warangal.


**Chief Engineer, PR (PMGSY)
& Empowered Officer, TSRRDA
Hyderabad**

**Undertaking for unqualified commitment from project authority to pay
cost of extraction of tree growth**

We hereby undertake to pay the cost of exploitation of tree growth of the forest land proposed for diversion under the project as and when demanded by the forest authorities and also undertake to pay the additional amount if any due to escalation or any other charges at a later date as per the demand raised by the forest authorities in respect of in respect of "Diversion of 4.05555 Ha of the Forest Land in Gudur division for Formation of BT Road from ML01-Cheruvumundu thanda to Doravarivempally (km 0/000 to 7/400) at Kothaguda Mandal of Mahabubabad District under PMGSY in favour of Panchayath Raj Department"

Break up of forest land required:

Division Name	Block Name	Length in Mts	Width in Mts	Area in Ha
Gudur	Gudur RF	6759.16	6	4.0555
		6759.16		4.0555


Asst. Executive Engineer
P. R. Sub - Division
Gudur, Mah-bad (Dist)


Dy. Executive Engineer
PR. Sub-Division, Gudur.


District Panchayat Raj Engineer
Mahabubabad


Superintending Engineer,
PR Regional Office
Warangal.


Chief Engineer, PR (PMGSY)
& Empowered Officer, TSRDA
Hyderabad

To Pay Net Present Value

We hereby undertake to pay Net Present Value (NPV) as per guidelines under Forest (Conservation) Act, 1980 and Wildlife (Protection) Act, 1972 in accordance with the orders of "Diversion of 4.0555 Ha of the Forest Land in Gudur Division for Formation of BT Road from ML01-Cheruvumundu thanda to Doravarivempally (km 0/000 to 7/400) at Kothaguda Mandal of Mahabubabad District under PMGSY in favour of Panchayath Raj Department."


We also hereby undertake to pay differential NPV amount, if any, due to escalation or revision of NPV, as and when demanded by the Forest Department.

Break up of forest land required:


Division Name	Block Name	Length in Mts	Width in Mts	Area in Ha
Gudur	Gudur RF	6759.16	6	4.0555
		6759.16		4.0555


Asst. Executive Engineer
P. R. Sub - Division
Gudur, Mah-bad (Dist)


Dy. Executive Engineer
PR. Sub-Division, Gudur.


District Panchayat Raj Engineer
Mahabubabad


Superintending Engineer,
PR Regional Office
Warangal.


Chief Engineer, PR (PMGSY)
& Empowered Officer, TSRRDA
Hyderabad

To pay Addl. Cost of Net Present value (NPV)


We hereby undertake to pay Addl. Cost of Net Present Value (NPV) as per guidelines under Forest (Conservation) Act, 1980 and Wildlife (Protection) Act, 1972 in accordance with the orders of the Hon'ble Supreme Court of India/ State Govt and MoEF in respect of "Diversion of 4.0555 Ha of the Forest Land in Gudur division for Formation of BT Road from ML01-Cheruvumundu thanda to Doravarivempally (km 0/000 to 7/400) at Kothaguda Mandal of Mahabubabad District under PMGSY in favour of Panchayath Raj Department"


We also hereby undertake to pay differential NPV amount, if any, due to escalation or revision of NPV, as and when demanded by the Forest Department.

Break up of forest land required:


Division Name	Block Name	Length in Mts	Width in Mts	Area in Ha
Gudur	Gudur RF	6759.16	6	4.0555
		6759.16		4.0555


Asst. Executive Engineer
P. R. Sub - Division
Gudur, Mah-bad (Dist)


Dy. Executive Engineer
PR. Sub-Division, Gudur.


District Panchayat Raj Engineer
Mahabubabad


Superintending Engineer,
PR Regional Office
Warangal.


Chief Engineer, PR (PMGSY)
& Empowered Officer, TSRRDA
Hyderabad


AREA MINIMUM CERTIFICATE

Certified that the proposed forest area for diversion is the minimum and essentially required for the "Diversion of 4.0555 Ha of the Forest Land in Gudur Division for Formation of BT Road from ML01-Cheruvumundu thanda to Doravarivempally (km 0/000 to 7/400) at Kothaguda Mandal of Mahabubabad District under PMGSY in favour of Panchayath Raj Department."

Also certified that any other forest land has not taken for this project. We also hereby undertake that no taking of fresh forest land shall be carried out during execution of the Project.

Break up of forest land required:


Division Name	Block Name	Length in Mts	Width in Mts	Area in Ha
Gudur	Gudur RF	6759.16	6	4.0555
		6759.16		4.0555


Asst. Executive Engineer
P. R. Sub - Division
Gudur, Mah-bad (Dist)


Dy. Executive Engineer
PR. Sub-Division, Gudur.


District Panchayat Raj Engineer
Mahabubabad


Superintending Engineer,
PR Regional Office
Warangal.


Chief Engineer, PR (PMGSY)
& Empowered Officer, TSRDA
Hyderabad

NON VIOLATION CERTIFICATE

Certified that no work has been carried out in violation of F©Act,1980 and W(P)Act,1972 in the proposed forest area for "Diversion of 4.0555 Ha of the Forest Land in Gudur division for Formation of BT Road from ML01-Cheruvumundu thanda to Doravarivempally (km 0/000 to 7/400) at Kothaguda Mandal of Mahabubabad District under PMGSY in favour of Panchayath Raj Department."


Asst. Executive Engineer
P. R. Sub - Division
Gudur, Mah-bad (Dist)


Dy. Executive Engineer
PR. Sub-Division, Gudur.


District Panchayat Raj Engineer
Mahabubabad


Superintending Engineer,
PR Regional Office
Warangal.


Chief Engineer, PR (PMGSY)
& Empowered Officer, TSRRDA
Hyderabad

CERTIFICATE


It is certified that, all the possibilities to avoid forest land for the project have been explored and it is found that no alternative suitable non-forestland is technically feasible and viable to that part of the work for which diversion has been proposed for "Diversion of 4.0555 Ha of the Forest Land in Gudur division for Formation of ML01-Cheruvumundu thanda to Doravarivempally (km 0/000 to 7/400) at Kothaguda Mandal of Mahabubabad District under PMGSY in favour of Panchayath Raj Department"



Asst. Executive Engineer
P.R. Sub - Division
Gudur, Mah-bad (Dist)



Dy. Executive Engineer
PR. Sub-Division, Gudur.



District Panchayat Raj Engineer
Mahabubabad



Superintending Engineer,
PR Regional Office
Warangal.



Chief Engineer, PR (PMGSY)
& Empowered Officer, TSRRDA
Hyderabad

UNDERTAKING


The user agency is hereby undertake that no labour camp shall be established on the forest lands during the construction of the work in the proposed forest area for "Diversion of 4.0555 Ha of the Forest Land in Gudur division for Formation of BT Road from ML01-Cheruvumundu thanda to Doravarivempally (km 0/000 to 7/400) at Kothaguda Mandal of Mahabubabad District under PMGSY in favour of Panchayath Raj Department."


Asst. Executive Engineer
P. R. Sub - Division
Gudur, Mah-bad (Dist)


Dy. Executive Engineer
PR. Sub-Division, Gudur.


District Panchayat Raj Engineer
Mahabubabad


Superintending Engineer,
PR Regional Office
Warangal.


Chief Engineer, PR (PMGSY)
& Empowered Officer, TSRRDA
Hyderabad