

**Madhya Pradesh Jal Nigam Maryadit**  
**Project Implementation Unit, Guna**  
(A Govt. Of Madhya Pradesh Undertaking)  
House No.59, ward no. 20 near Graphix Institute Patrakar Colony Dist.Guna (M.P.)  
Email- gmguna.mpjalnigam@mp.gov.in 07542-350028

No. 473 / MPJNM/PIU/GUNA/2024/

Guna Dated 12/02/2024

To,

PCCF (Land Management)  
District Bhopal (M.P.)

**Sub:- Regarding permission to lay Pipeline under Rajghat Multi Village Scheme in proposal no. (FP/MP/WATER/145554/2021)**


**Ref:- Your Office Letter no. F-5/1322/2023/10-11/727 Bhopal Dated 01/02/2024**

--00--

Dear sir,

With reference to the subject, we here by submit the point wise reply the quarries raised by you via letter No. 344 on Dated 17.01.2024.


S.N.	Query Raised	Reply of MPJN
1.	Administrative approval/sanction letter of the project shall be submitted.	Administrative approval copy file attached.
2.	Full KML file of layout plan of forest area and non forest area (full project KML file) shall be submitted/uploaded.	Full KML file of layout plan of forest area and non forest area (full project KML file) is uploaded.
3.	Justification for location of the project in forest land (counter signed by DFO) shall be submitted/uploaded.	Justification letter for location of the project in forest land (counter signed by DFO) is uploaded.
4.	No objection certificates of concerned department (Railway, WRD, Road, TL etc) shall be submitted.	Permission letters of concerning department where the alignment of project/pipelines falling is attached.
5.	It is a new pipeline project, alternative alignment of with comparative statement shall be submitted/uploaded.	Alternative alignment with comparative statement file uploaded.
6.	KML file for alternative alignment shall be submitted/uploaded.	KML file of alternative alignment uploaded.
7.	Detailed muck calculation and muck disposal scheme as approved by concerned DFO needs to be submitted.	Muck calculation & muck disposal file approved by DFO is attached.
8.	Component wise breakup of land required and component wise area calculation with the layout plan shall be submitted.	Component wise breakup of land required & component wise area calculation with the layout plan is attached.
9.	As per DSS analysis, the proposed diversion is 18.33 ha instead of 3.885 ha. This needs clarification/rectification.	Proposal includes 3.88 hac. area KML of the same is uploaded for clarification.

  
**General Manager**  
**M.P Jal Nigam Maryadit**  
**PIU Guna**  
Guna, Date 12/02/2024

Endt. No 474 /2024/MPJN/PIU/GUNA/

Copy to:-

1. District Forest Officer, Ashoknagar for kind information.
2. Chief General Manager(Central), Bhopal for kind information.
3. Team Leader, SQC WAPCOS, Guna for kind information.
4. M/s L&T, Ashoknagar for kind information.

  
**General Manager**  
**M.P Jal Nigam Maryadit**  
**PIU Guna**



# **Madhya Pradesh Jal Nigam Maryadit**

## **Project Implementation Unit, Guna**

(A Govt. Of Madhya Pradesh Undertaking)

House No.59, ward no. 20 near Graphix Institute Patrakar Colony Dist.Guna (M.P.)

Email- gmguna.mpjalnigam@mp.gov.in 07542-350028

## **Justification Letter For Laying of waterpipe Line and construction of**

### **MBR and Overhead tanks Under Forest Area**


(FP/MP/WATER/145554/2021)


**Project Name;-** Rajghat Multi Village Scheme District Guna & Ashoknagar

**Project Area:-** 1573 Villages of Ashoknagar & Guna District.

**Project Scope:-** Rajghat multi village scheme project was sanctioned under Jal Jeevan Mission to provide potable drinking water to all households of 1573 villages of Ashoknagar & Guna district. The implementing agency for the project is M.P Jal Nigam Maryadit. All blocks of Ashoknagar & Guna district Guna, Raghogarh, & Chachoudha will receive potable drinking water in their homes through a functional tap.

As per the guidelines of JAL JEEVAN MISSION potable safe drinking water has to be provided to each and every household, in order to provide the same water lines, Master Balancing Reservoir & overhead tanks has to be laid/Construct under the scope of Rajghat MVS. After topographical survey of pipe line, Master Balancing Reservoir & over overhead tanks it was observed that the alignment of the pipe lines are falling under forest area. As per design requirements and topographical compulsion these assets are needed to be constructed & pipe lines has to be laid at desired locations, situated in forest area.

  
वनमण्डल (सा) अशोकनगर

  
General Manager  
M.P Jal Nigam Maryadit  
PIU Guna